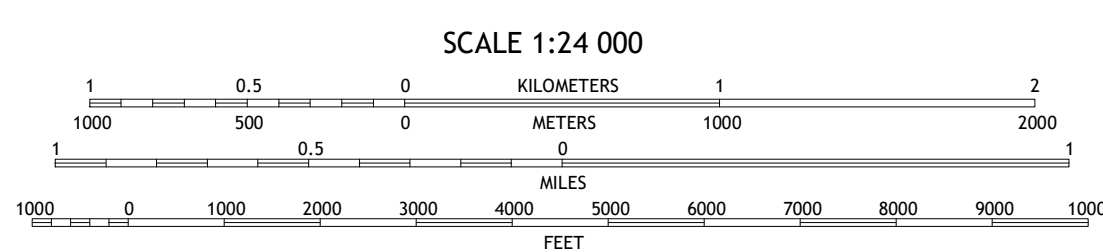
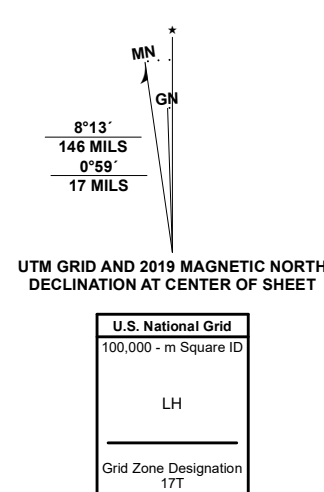
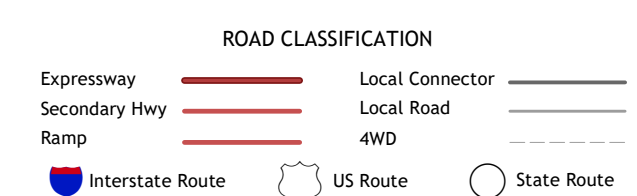
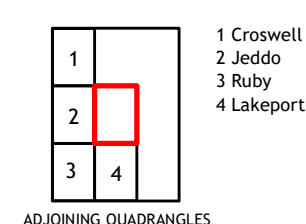


Produced by the United States Geological Survey
 North American Datum of 1983 (NAD83)
 World Geodetic System of 1984 (WGS84). Projection and
 1 000-meter grid: Universal Transverse Mercator, Zone 17T
 This map is not a legal document. Boundaries may be
 generalized for this map scale. Private lands within government
 reservations may not be shown. Obtain permission before
 entering private lands.

Imagery: N.A.I.P., July 2016 - October 2016
 Roads: U.S. Census Bureau, 2016
 Names: GNS, 1980
 Hydrography: National Hydrography Dataset, 2006 - 2019
 Contours: National Elevation Dataset, 2011
 Boundaries: Multiple sources; see metadata file, 2017 - 2018
 Public Land Survey System: BLM, 2018
 Wetlands: FWS National Wetlands Inventory, 2005



CONTOUR INTERVAL 5 FEET
 NORTH AMERICAN VERTICAL DATUM OF 1988
 This map was produced to conform with the
 National Geospatial Program US Topo Product Standard, 2011.
 A metadata file associated with this product is draft version 0.6.18



JEDDO OE E, MI
2019

