

Produced by the United States Geological Survey North American Datum of 1983 (NAD83) World Geodetic System of 1984 (WGS84) Projection and 1 000-meter grid/Universal Transverse Mercator, Zone 16T This map is not a legal document. Boundaries may be generalized for this map scale. Private lands within government reservations may not be shown. Obtain permission before entering private lands.

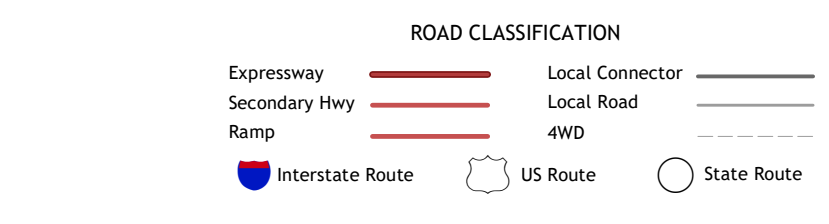
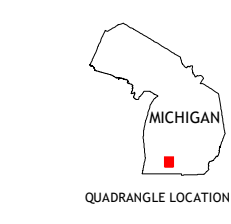



Table with 3 columns and 3 rows showing adjacent quadrangles: 1 Osogo, 2 Kalamazoo NE, 3 Delton, 4 Kalamazoo SW, 5 Galesburg, 6 Schoolcraft NW, 7 Portage, 8 Adams Park.

