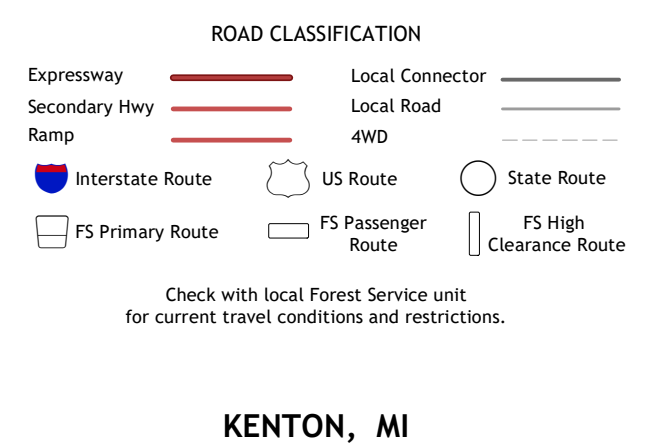
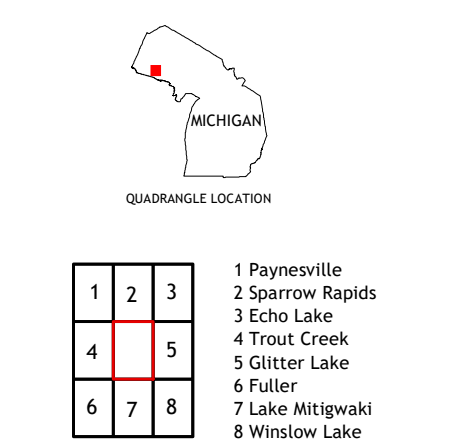
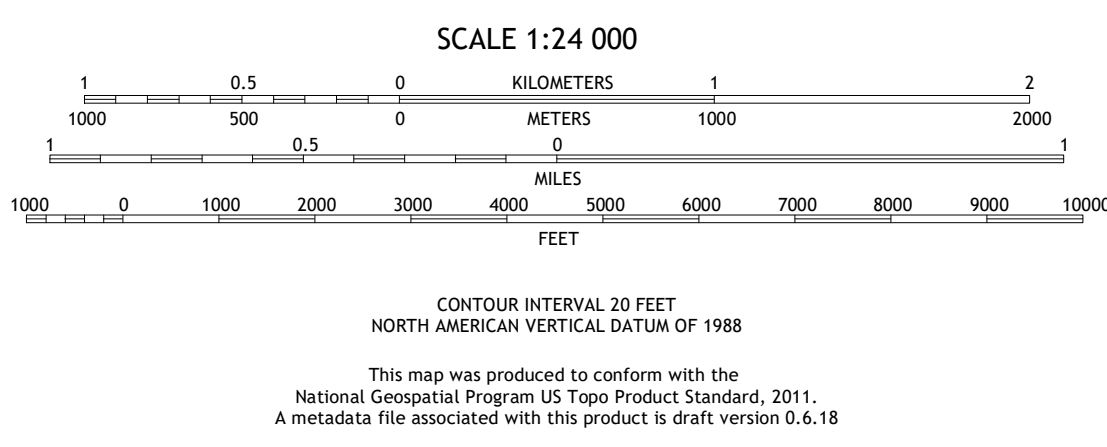



Produced by the United States Geological Survey
North American Datum of 1983 (NAD83)
World Geodetic System of 1984 (WGS84). Projection and 1 000-meter grid: Universal Transverse Mercator, Zone 16T
This map is not a legal document. Boundaries may be generalized for this map scale. Private lands within government reservations may not be shown. Obtain permission before entering private lands.

Imagery: NAIIP, July 2016 - October 2016
Roads: U.S. Census Bureau, Not Available
Roads within US Forest Service Lands: FSTopo Data with limited Forest Service updates, 2013
Names: GNS, 1980 - 2019
Hydrography: National Hydrography Dataset, 2004 - 2019
Contours: National Elevation Dataset, 2019
Boundaries: Multiple sources; see metadata file, 2017 - 2018
Public Land Survey System: BLM, 2018
Wetlands: National Wetlands Inventory, 2005



KENTON, MI
2019

