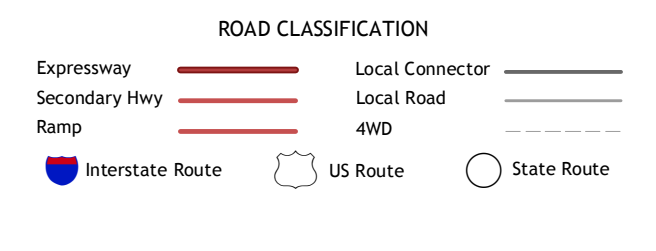
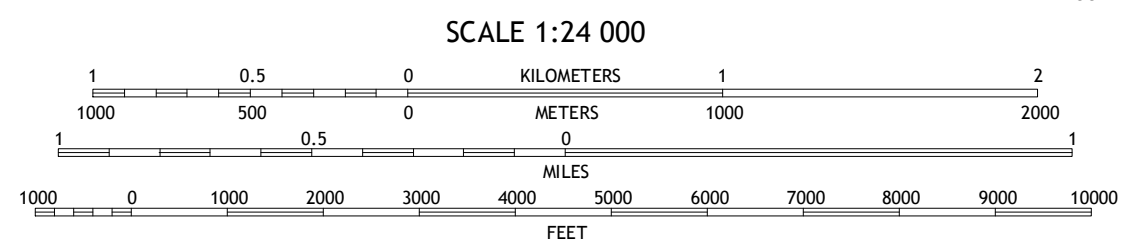
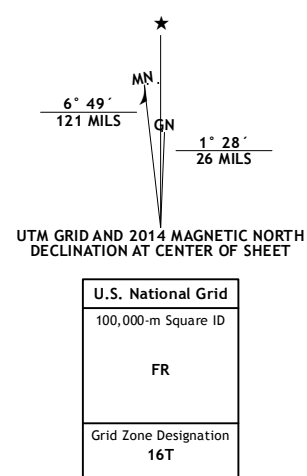


**Produced by the United States Geological Survey**  
North American Datum of 1983 (NAD83)  
World Geodetic System of 1984 (WGS84). Projection and  
1 000-meter grid: Universal Transverse Mercator, Zone 16T  
10 000-foot ticks: Michigan Coordinate System of 1983 (central  
zone)  
This map is not a legal document. Boundaries may be  
generalized for this map scale. Private lands within government  
reservations may not be shown. Obtain permission before  
entering private lands.  
Imagery.....N.A.I.P. June 2012  
Roads.....HERE 2013  
Names.....GNIS, 2013  
Hydrography.....National Hydrography Dataset, 2012  
Contours.....National Elevation Dataset, 1999  
Boundaries.....Multiple sources; see metadata file 1972-2013  
Public Land Survey System.....BLM, 2011



1	2	3
4	5	6
7	8	

1 Cross Village  
2 Bliss  
3 Levering  
4 Good Hart  
5 Pelilton  
6 Forest Beach  
7 Harbor Springs  
8 Alanson

ADJOINING QUADRANGLES

**LARKS LAKE, MI**  
2014

