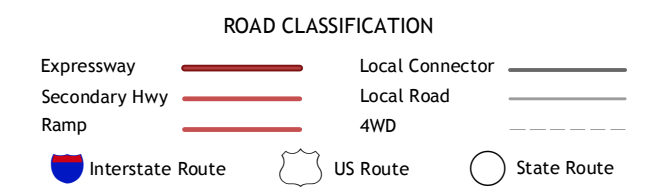
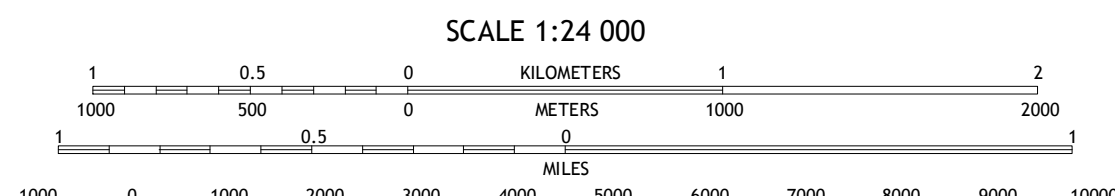
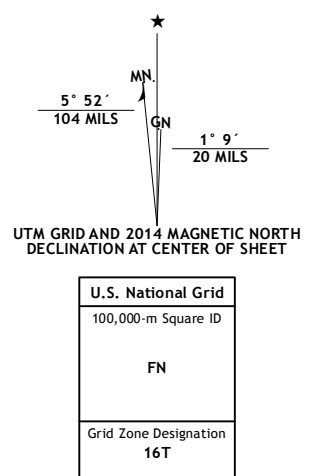


Produced by the United States Geological Survey North American Datum of 1983 (NAD83) World Geodetic System of 1984 (WGS84), Projection and 1 000-meter grid: Universal Transverse Mercator, Zone 16T 10 000-foot ticks: Michigan Coordinate System of 1983 (south zone)

This map is not a legal document. Boundaries may be generalized for this map scale. Private lands within government reservations may not be shown. Obtain permission before entering private lands.

Imagery: HERE, ©2013 National Hydrography Dataset, 2012 Contours: National Elevation Dataset, 2009 Boundaries: Multiple sources; see metadata file 1972-2013 Public Land Survey System: BLM, 2011



CONTOUR INTERVAL 10 FEET NORTH AMERICAN VERTICAL DATUM OF 1988 This map was produced to conform with the National Geospatial Program US Topo Product Standard, 2011. A metadata file associated with this product is draft version 0.6.16

ADJOINING QUADRANGLES table with 8 cells containing numbers 1-8 and corresponding place names: 1 Cannonsburg, 2 Smyrna, 3 Belding, 4 Cascade, 5 Saranac, 6 Alto, 7 Freeport, 8 Lake Odessa

LOWELL, MI 2014

