

Produced by the United States Geological Survey

North American Datum of 1983 (NAD83) World Geodetic System of 1984 (WGS84) Projection and 1 000-meter grid/Universal Transverse Mercator, Zone 16T

This map is not a legal document. Boundaries may be generalized for this map scale. Private lands within government reservations may not be shown. Obtain permission before entering private lands.

Imagery: N.A.I.P., September 2020 - September 2020

Roads: U.S. Census Bureau, 2016

Roads within US Forest Service Lands: Data with limited Forest Service updates, 2016 - 2016

Names: National Hydrography Dataset, 2022

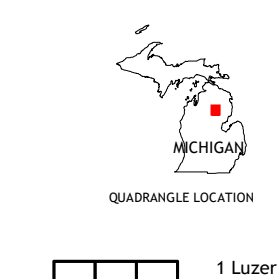
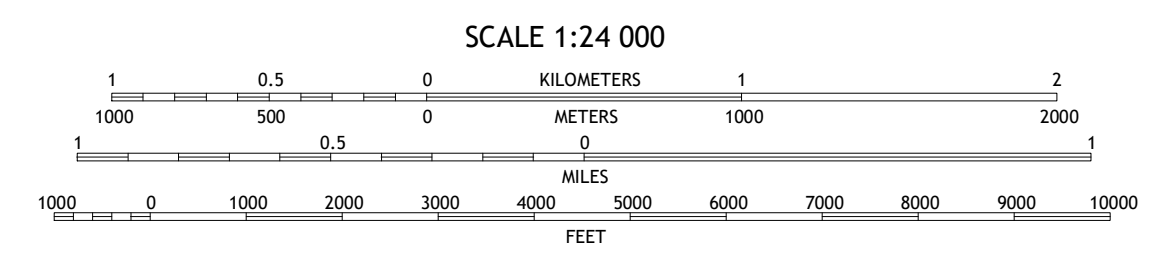
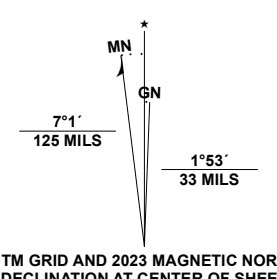
Hydrography: National Hydrography Dataset, 2022

Contours: National Elevation Dataset, 2004

Boundaries: Multiple sources; see metadata file 2017 2022

Public Land Survey System: BLM, 2018

Wetlands: FWS National Wetlands Inventory Not Available



ROAD CLASSIFICATION table with symbols for Expressway, Secondary Hwy, Interstate Route, FS Primary Route, Local Connector, Local Road, 4WD, US Route, FS Passenger Route, FS High Clearance Route, State Route.

Check with local Forest Service unit for current travel conditions and restrictions.

ADJOINING QUADRANGLES grid with numbers 1-8 and corresponding location names like Luzerne NW, Red Oak, Mio, Elsdorado, Island Lake, Saint Helen NW, Saint Helen NE, Dumon.

LUZERNE, MI 2023

