U.S. DEPARTMENT OF THE INTERIOR
U.S. GEOLOGICAL SURVEY

The National Map
US Topo

# MACON QUADRANGLE
MICHIGAN
7.5-MINUTE SERIES

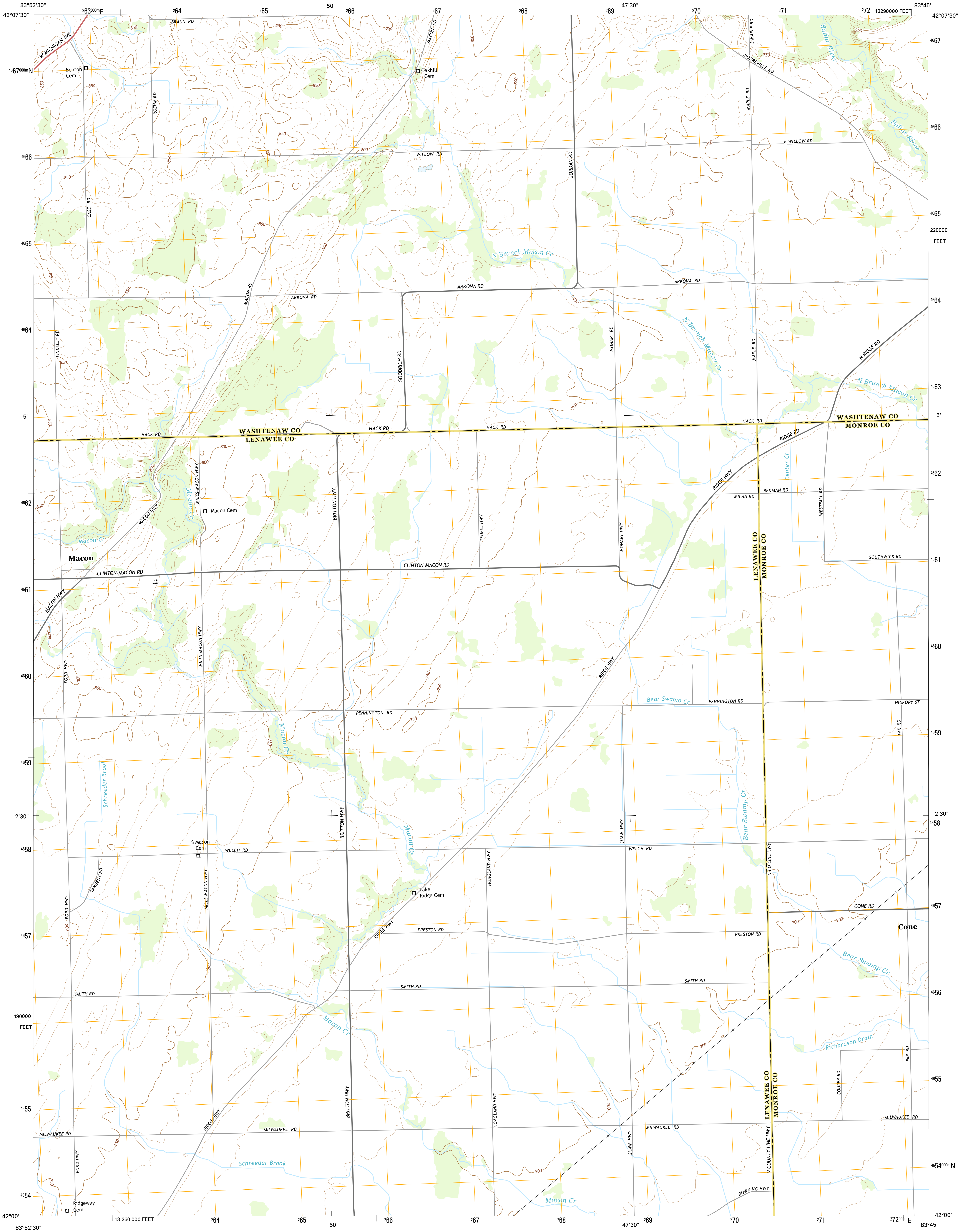

83°52'30"
42°07'30"
263000mE
264
265
50'
266
267
268
269
47'30"
270
271
272
13290000 FEET
83°45'
4667000mN
4666
4665
4664
5'
4662
4661
4660
4659
2'30"
4658
4657
4656
4655
4654000mN
220000 FEET
190000 FEET
42°00'
13 260 000 FEET
W MICHIGAN AVE
BRAUN RD
Benton Cem
Oakhill Cem
MACON RD
ROEHM RD
CASE RD
WILLOW RD
E WILLOW RD
JORDAN RD
S MAPLE RD
MAPLE RD
MOOREVILLE RD
Saline River
N Branch Macon Cr
ARKONA RD
LINDSLEY RD
GOODRICH RD
MOHART RD
N RIDGE RD
HACK RD
WASHTENAW CO
LENAWEE CO
MONROE CO
RIDGE RD
RIDGE HWY
Center Cr
REDMAN RD
MILAN RD
WESTFALL RD
MILLS MACON HWY
Macon Cem
Macon Cr
MACON HWY
BRITTON HWY
TEUFEL HWY
MOHART HWY
Macon
CLINTON-MACON RD
CLINTON MACON RD
SOUTHWICK RD
FORD HWY
PENNINGTON RD
Bear Swamp Cr
HICKORY ST
FAR RD
Schreeder Brook
S Macon Cem
WELCH RD
SHAW HWY
TANGENT RD
HOAGLAND HWY
N CO LINE HWY
Lake Ridge Cem
CONE RD
Cone
PRESTON RD
SMITH RD
Richardson Drain
COUPER RD
MILWAUKEE RD
N COUNTY LINE HWY
DOWNING HWY
Ridgeway Cem
850
800
750
700

Produced by the United States Geological Survey
North American Datum of 1983 (NAD83)
World Geodetic System of 1984 (WGS84). Projection and
1 000-meter grid: Universal Transverse Mercator, Zone 17T
10 000-foot ticks: Michigan Coordinate System of 1983 (south zone)

This map is not a legal document. Boundaries may be generalized for this map scale. Private lands within government reservations may not be shown. Obtain permission before entering private lands.

| | |
|---|---|
| Imagery | NAIP, June 2012 - July 2012 |
| Roads | HERE, ©2013 |
| Names | GNIS, 2013 |
| Hydrography | National Hydrography Dataset, 2012 |
| Contours | National Elevation Dataset, 2011 |
| Boundaries | Multiple sources; see metadata file 1972 - 2013 |
| Public Land Survey System | BLM, 2011 |

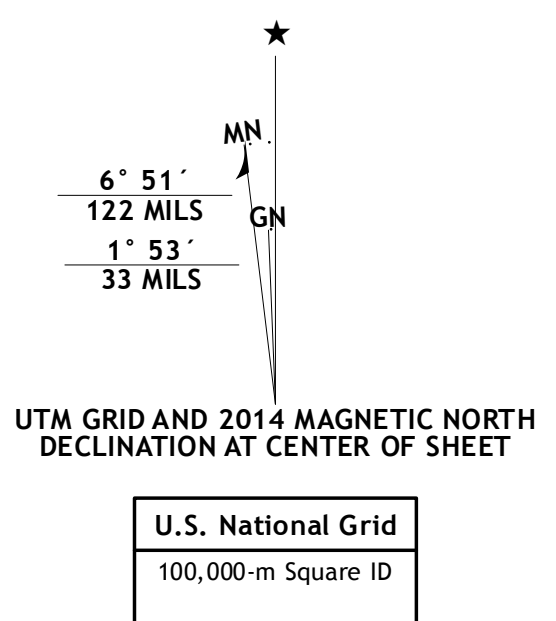

MN
GN
6° 51´
122 MILS
1° 53´
33 MILS

UTM GRID AND 2014 MAGNETIC NORTH DECLINATION AT CENTER OF SHEET

| U.S. National Grid |
|---|
| 100,000-m Square ID |
| KG |
| Grid Zone Designation<br>17T |

SCALE 1:24 000

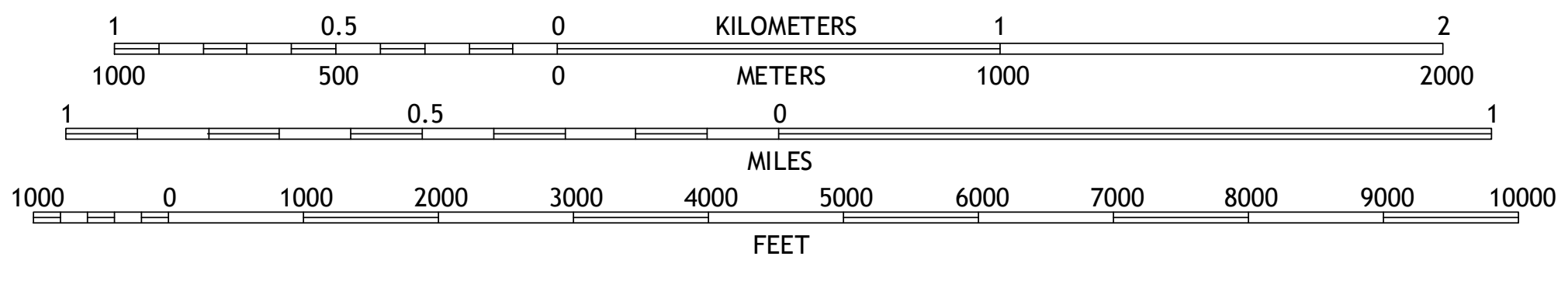

1
0.5
0
1
2
KILOMETERS
1000
500
0
1000
2000
METERS
1
0.5
0
1
MILES
1000
0
1000
2000
3000
4000
5000
6000
7000
8000
9000
10000
FEET

CONTOUR INTERVAL 10 FEET
NORTH AMERICAN VERTICAL DATUM OF 1988

This map was produced to conform with the National Geospatial Program US Topo Product Standard, 2011.
A metadata file associated with this product is draft version 0.6.16

QUADRANGLE LOCATION

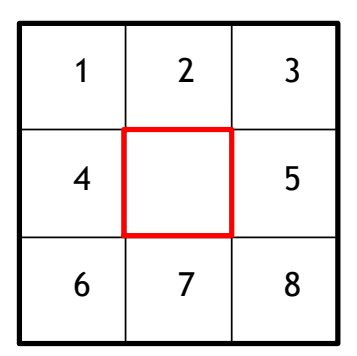

1 Bridgewater
2 Saline
3 Ypsilanti West
4 Tecumseh North
5 Milan
6 Tecumseh South
7 Deerfield
8 Dundee

ADJOINING QUADRANGLES

ROAD CLASSIFICATION

| | |
|---|---|
| Expressway | Local Connector |
| Secondary Hwy | Local Road |
| Ramp | 4WD |
| Interstate Route | US Route |
| State Route | |

## MACON, MI
2014

NSN. 7643016371292
NGA REF NO. USGSX24K27138