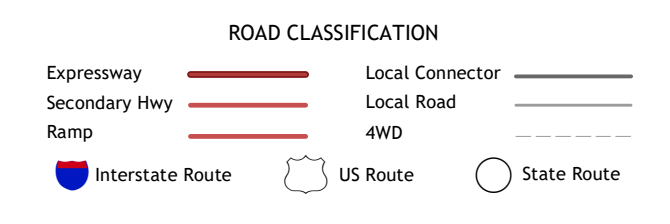
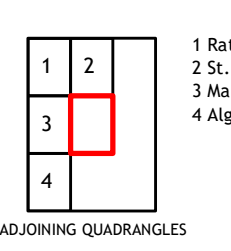
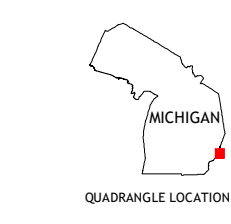
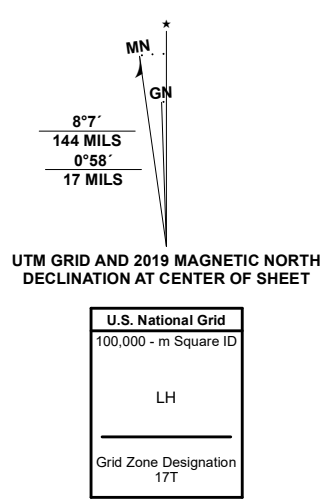


Produced by the United States Geological Survey
 North American Datum of 1983 (NAD83)
 World Geodetic System of 1984 (WGS84), Projection and
 1 000-meter grid/Universal Transverse Mercator, Zone 17T
 This map is not a legal document. Boundaries may be
 generalized for this map scale. Private lands within government
 reservations may not be shown. Obtain permission before
 entering private lands.

Imagery.....NAIP, August 2016 - October 2016
 Roads.....U.S. Census Bureau, 2016
 Names.....GNIS, 1980-2019
 Hydrography.....National Hydrography Dataset, 1989 - 2019
 Contours.....National Elevation Dataset, 2011
 Boundaries.....Multiple sources; see metadata file, 2015
 Public Land Survey System.....BLM, 2018
 Wetlands.....FWS National Wetlands Inventory, 2005



SCALE 1:24 000
 CONTOUR INTERVAL 5 FEET
 NORTH AMERICAN VERTICAL DATUM OF 1988
 This map was produced to conform with the
 National Geospatial Program US Topo Product Standard, 2011.
 A metadata file associated with this product is draft version 0.6.18

