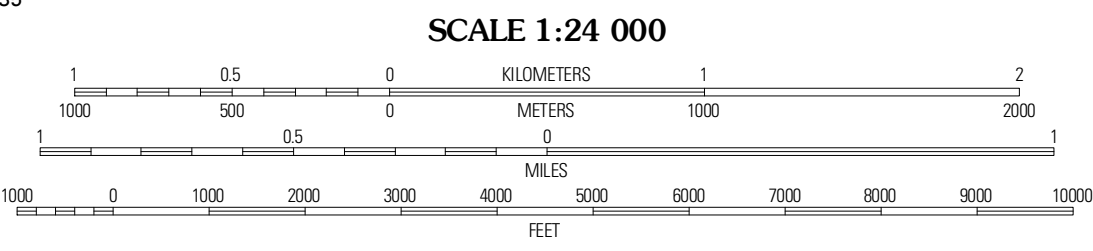
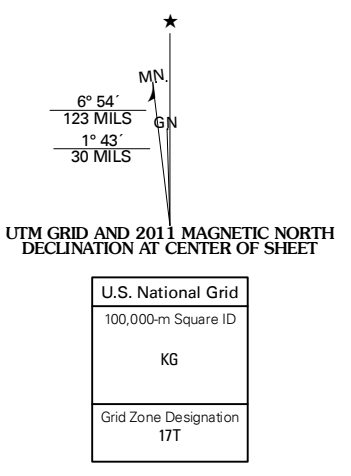


Produced by the United States Geological Survey
North American Datum of 1983 (NAD83)
World Geodetic System of 1984 (WGS84). Projection and
1 000-meter grid: Universal Transverse Mercator, Zone 17T
(10 000-foot ticks: Michigan Coordinate System of 1983
(south zone))

Imagery:.....NAIP, July 2009
Roads:.....©2006-2010 Tele Atlas
Names:.....©2010 GNS, 2010
Hydrography:.....National Hydrography Dataset, 2009
Contours:.....National Elevation Dataset, 1999
Boundaries:.....Census, IBWC, IBC, USGS, 1972 - 2010



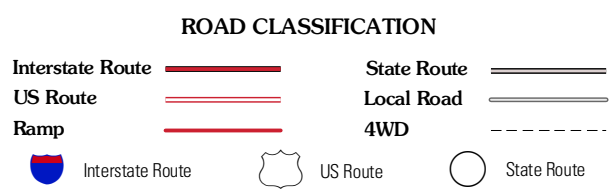
CONTOUR INTERVAL 10 FEET
NORTH AMERICAN VERTICAL DATUM OF 1988

This map was produced to conform with version 0.5.10
of the USGS US Topo Product Standard.
A metadata file associated with this product is draft version 0.5.16



Ypsilanti West	Ypsilanti East	Belleville
Milan	Maybee	Carleton
Dundee	Ida	Monroe

ADJOINING 7.5' QUADRANGLES



MAYBEE, MI
2011