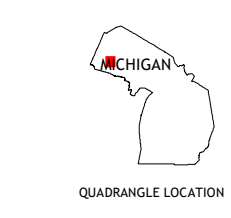
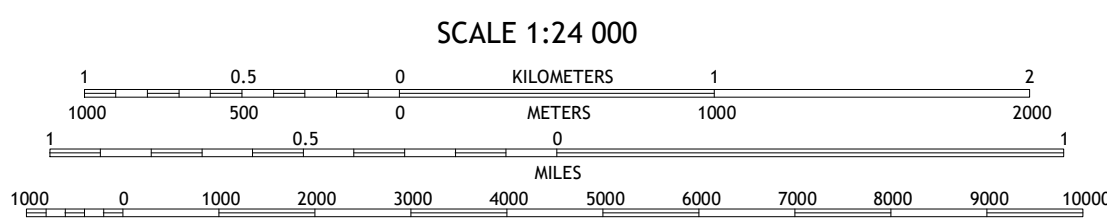



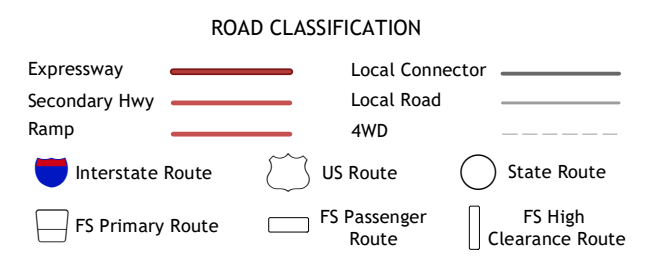
Produced by the United States Geological Survey
North American Datum of 1983 (NAD83)
World Geodetic System of 1984 (WGS84). Projection and
1 000-meter grid/Universal Transverse Mercator, Zone 16T
This map is not a legal document. Boundaries may be
generalized for this map scale. Private lands within government
reservations may not be shown. Obtain permission before
entering private lands.

Imagery.....N.A.I.P., July 2016 - October 2016
Roads.....U.S. Census Bureau, 2016
Roads within US Forest Service Lands.....FSTopo
Data with limited Forest Service updates, 2013 - 2016
Names.....GNIS, 1980 - 2019
Hydrography.....National Hydrography Dataset, 1899 - 2019
Contours.....National Elevation Dataset, 2019
Boundaries.....Multiple sources; see metadata file, 2017 - 2018
Public Land Survey System.....BLM, 2018
Wetlands.....FWS National Wetlands Inventory, 2005



1	2	3	1 Firesteel
2	3	4	2 Greenland
3	4	5	3 Winona South
4	5	6	4 Rockland
5	6	7	5 Rousseau
6	7	8	6 Bruce Crossing
7	8		7 Paynesville
8			8 Sparrow Rapids

ADJOINING QUADRANGLES



Check with local Forest Service unit
for current forest conditions and restrictions.

MCKEEVER, MI
2019

