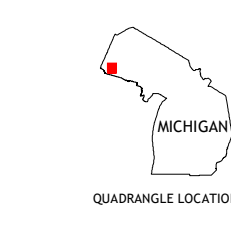
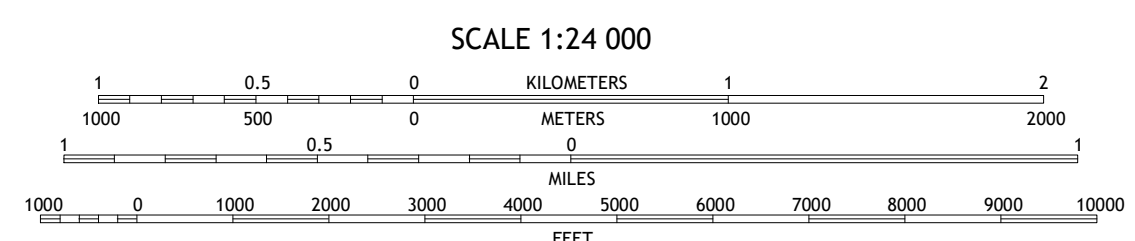



Produced by the United States Geological Survey  
North American Datum of 1983 (NAD83)  
World Geodetic System of 1984 (WGS84). Projection and 1 000-meter grid/Universal Transverse Mercator, Zone 16T  
This map is not a legal document. Boundaries may be generalized for this map scale. Private lands within government reservations may not be shown. Obtain permission before entering private lands.

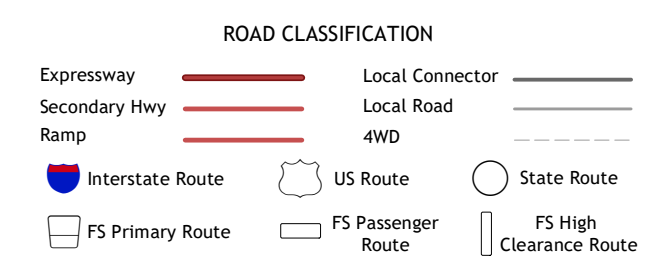


QUADRANGLE LOCATION

1	2	3
4	5	6
7	8	

ADJOINING QUADRANGLES

- 1 Underwood Hill
- 2 Aldridge Creek
- 3 Bergland NE
- 4 Tula
- 5 Bergland
- 6 Wakefield NE
- 7 Marenisco
- 8 Marshall Creek



Check with local Forest Service unit for current travel conditions and restrictions.

MERRIWEATHER, MI 2019

