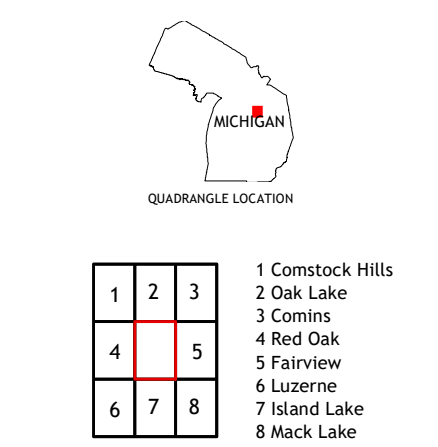
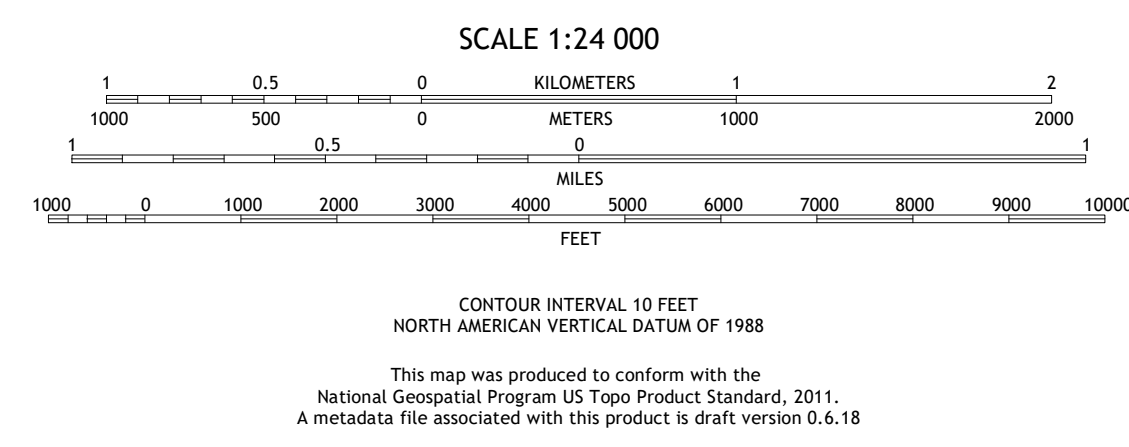



**Produced by the United States Geological Survey**  
North American Datum of 1983 (NAD83)  
World Geodetic System of 1984 (WGS84). Projection and 1 000-meter grid/Universal Transverse Mercator, Zone 16T  
This map is not a legal document. Boundaries may be generalized for this map scale. Private lands within government reservations may not be shown. Obtain permission before entering private lands.

Imagery:.....N.A.I.P., September 2016 - October 2016  
Roads:.....U.S. Census Bureau, 2016  
Ramps:.....U.S. Forest Service Lands, 2016  
Data within US Forest Service Lands:.....FS Topo Data with limited Forest Service updates, 2014 - 2016  
Names:.....G.N.S., 1980 - 2019  
Hydrography:.....National Hydrography Dataset, 2002  
Contours:.....National Elevation Dataset, 2004  
Boundaries:.....Multiple sources; see metadata file, 2017 - 2018  
Public Land Survey System:.....BLM, 2018  
Wetlands:.....FWS National Wetlands Inventory, 2005



**ROAD CLASSIFICATION**

- Expressway
- Secondary Hwy
- Ramp
- Interstate Route
- FS Primary Route
- Local Connector
- Local Road
- 4WD
- US Route
- FS Passenger Route
- FS High Clearance Route
- State Route

Check with local Forest Service unit for current travel conditions and restrictions.

**MIO, MI**  
2019

