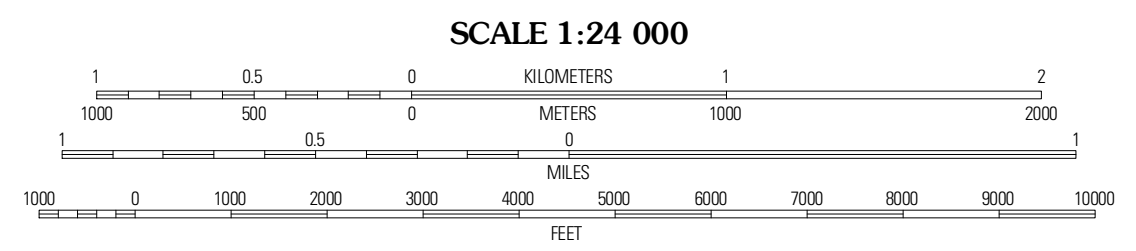
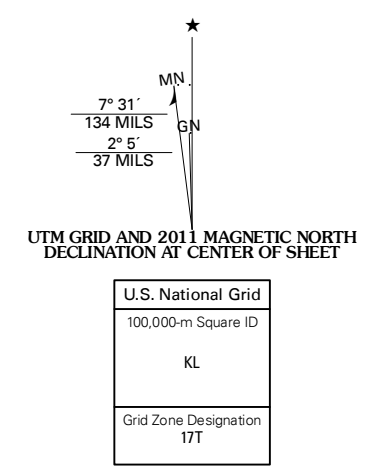


Produced by the United States Geological Survey  
North American Datum of 1983 (NAD83)  
World Geodetic System of 1984 (WGS84). Projection and  
1 000-meter grid: Universal Transverse Mercator, Zone 17T  
10 000-foot ticks: Michigan Coordinate System of 1983  
(central zone)

Imagery:.....NAIP, August 2009 - September 2009  
Roads:.....©2006-2010 Tele Atlas  
Names:.....National Hydrography Dataset, 2010  
Hydrography:.....National Hydrography Dataset, 2009  
Contours:.....National Elevation Dataset, 1999  
Boundaries:.....Census, IBWC, IBC, USGS, 1972 - 2010



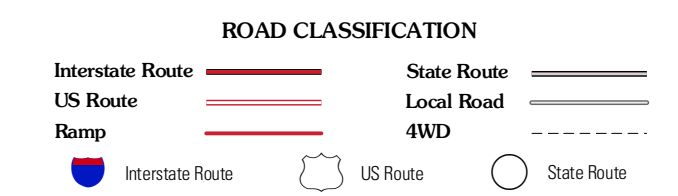
CONTOUR INTERVAL 10 FEET  
NORTH AMERICAN VERTICAL DATUM OF 1988

This map was produced to conform with version 0.5.10  
of the USGS US Topo Product Standard.  
A metadata file associated with this product is draft version 0.5.16



Grace OE E			
Oscawac	Moltke	Rogers City	
Millsburg	Hawks	Metz	

ADJOINING 7.5' QUADRANGLES



**MOLTKE, MI**  
2011