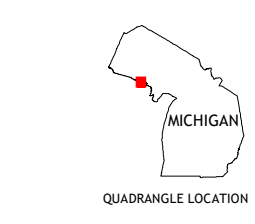
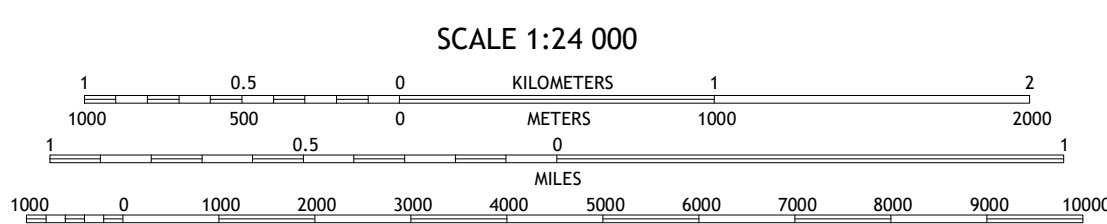
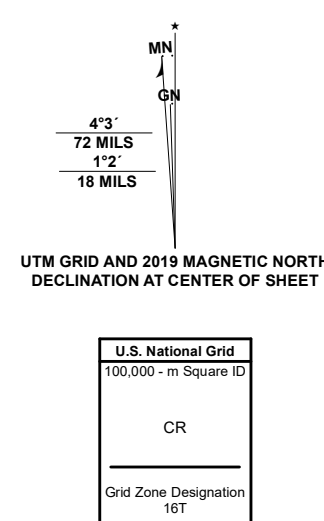


Produced by the United States Geological Survey

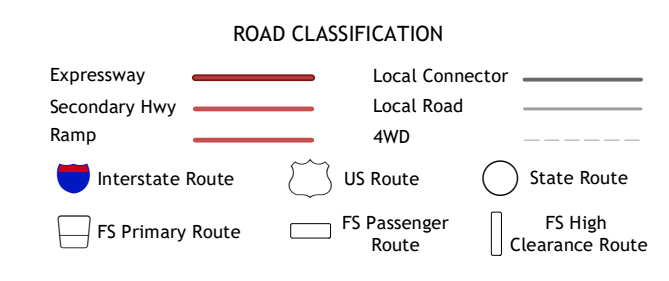
North American Datum of 1983 (NAD83)
World Geodetic System of 1984 (WGS84). Projection and
1 000-meter grid/Universal Transverse Mercator, Zone 16T
This map is not a legal document. Boundaries may be
generalized for this map scale. Private lands within government
reservations may not be shown. Obtain permission before
entering private lands.

Imagery.....NAIP, July 2016 - November 2017
Roads.....U.S. Census Bureau, 2015 - 2018
Roads within US Forest Service Lands.....FSTopo Data
with limited Forest Service updates, 2013
Names.....GNIS, 1980
Hydrography.....National Hydrography Dataset, 2002 - 2019
Contours.....National Elevation Dataset, 2002 - 2008
Boundaries.....Multiple sources; see metadata file 2017 - 2018
Public Land Survey System.....BLM, 2017 - 2018
Wetlands.....FWS National Wetlands Inventory 1998 - 2005



1	2	3	1 Gastra
2	3	4	2 Fortune Lakes
3	4	5	3 Crystal Falls
4	5	6	4 Long Lake NE
5	6	7	5 Florence West
6	7	8	6 Long Lake SE
7	8		7 Florence SW
8			8 Florence SE

ADJOINING QUADRANGLES



Check with local Forest Service unit
for current travel conditions and restrictions.

NAULTS, MI, WI
2019

