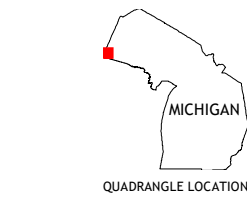
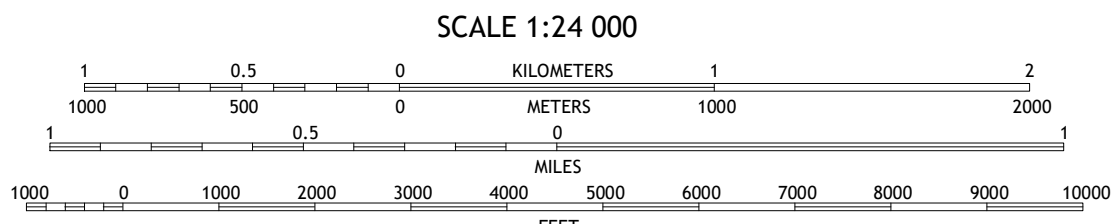
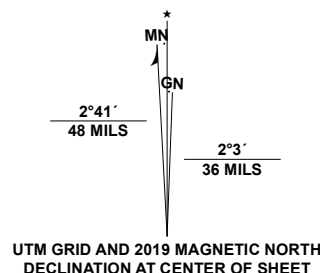


Produced by the United States Geological Survey

North American Datum of 1983 (NAD83)
World Geodetic System of 1984 (WGS84). Projection and
1 000-meter grid-Universal Transverse Mercator, Zone 15T
This map is not a legal document. Boundaries may be
generalized for this map scale. Private lands within government
reservations may not be shown. Obtain permission before
entering private lands.

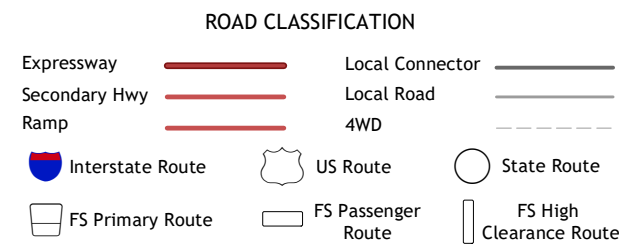
Imagery.....NAIP, July 2016 - November 2017
Roads.....U.S. Census Bureau, 2015 - 2016
Roads within US Forest Service Lands.....FSTopo
Data with Limited Forest Service updates, 2013 - 2016
Names.....GNS, 1980
Hydrography.....National Hydrography Dataset, 1899 - 2019
Contours.....National Elevation Dataset, 2002 - 2019
Boundaries.....Multiple sources: see metadata file 2017 - 2018
Public Land Survey System.....BLM, 2017 - 2018
Wetlands.....FWS National Wetlands Inventory 2005 - 2013



1	2
3	4
5	6
7	

1 Nighthawk Creek
2 Black River Harbor
3 Little Girls Point
4 Copper Peak
5 Iron Belt
6 Ironwood
7 Bessemer

ADJOINING QUADRANGLES



Check with local Forest Service unit
for current travel conditions and restrictions.

NORTH IRONWOOD, MI, WI
2019

