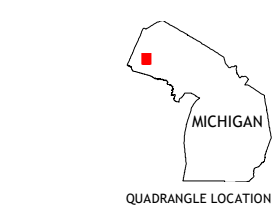
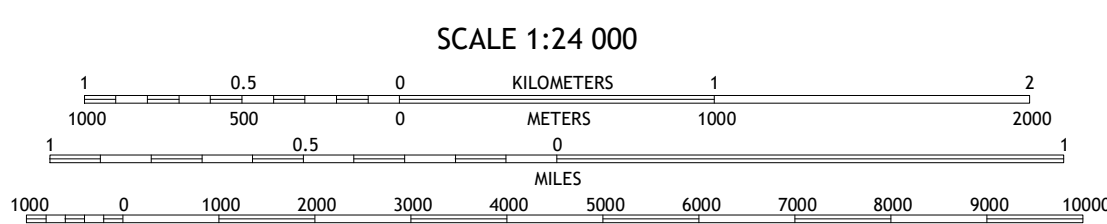

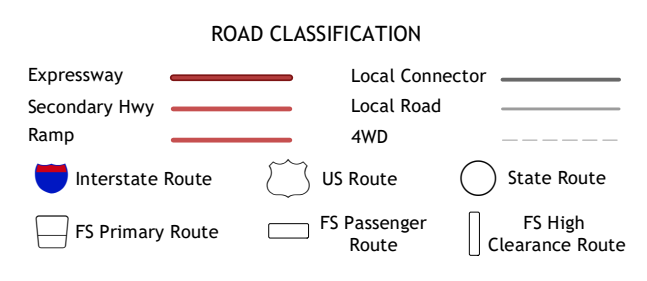


Produced by the United States Geological Survey
North American Datum of 1983 (NAD83)
World Geodetic System of 1984 (WGS84). Projection and 1 000-meter grid: Universal Transverse Mercator, Zone 16T
This map is not a legal document. Boundaries may be generalized for this map scale. Private lands within government reservations may not be shown. Obtain permission before entering private lands.



ADJOINING QUADRANGLES

1	2	1 Ontonagon North
3	4	2 Temmie Point
5	6	3 Green
		4 Firesteel
		5 Matchwood NW
		6 Oak Bluff
		7 Rockland



Check with local Forest Service unit for current travel conditions and restrictions.

ONTONAGON SOUTH, MI
2019

