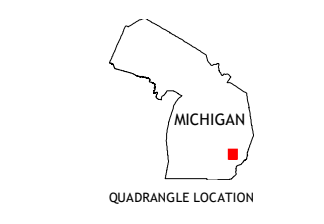
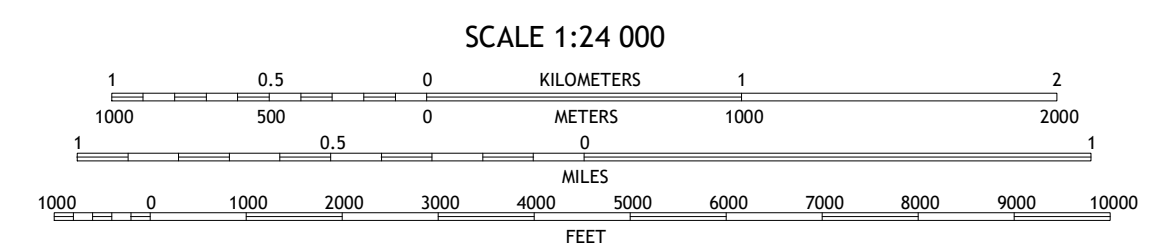
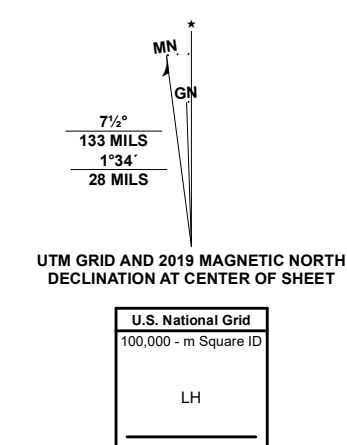


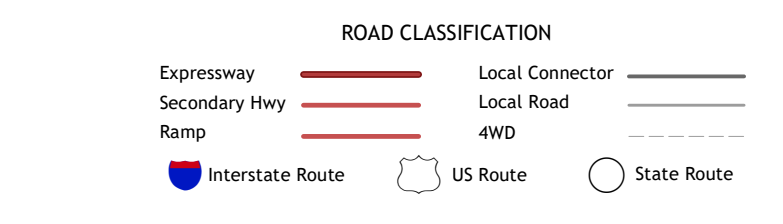
**Produced by the United States Geological Survey**  
North American Datum of 1983 (NAD83)  
World Geodetic System of 1984 (WGS84). Projection and 1000-meter grid: Universal Transverse Mercator, Zone 17T  
This map is not a legal document. Boundaries may be generalized for this map scale. Private lands within government reservations may not be shown. Obtain permission before entering private lands.

Imagery: NAIP, August 2016 - October 2016  
Roads: U.S. Census Bureau, 2016  
Names: GNS, 1980 - 2019  
Hydrography: National Hydrography Dataset, 1989 - 2019  
Contours: National Elevation Dataset, 2019  
Boundaries: Multiple sources; see metadata file 2017 - 2018  
Public Land Survey System: BLM, 2018  
Wetlands: FWS National Wetlands Inventory 2005



1	2	3
4	5	6
7	8	

ADJOINING QUADRANGLES



1 Hadley  
2 Metamora  
3 Thornville  
4 Ortonville  
5 Lake Orion  
6 Clarkston  
7 Pontiac North  
8 Rochester

**OXFORD, MI**  
2019

