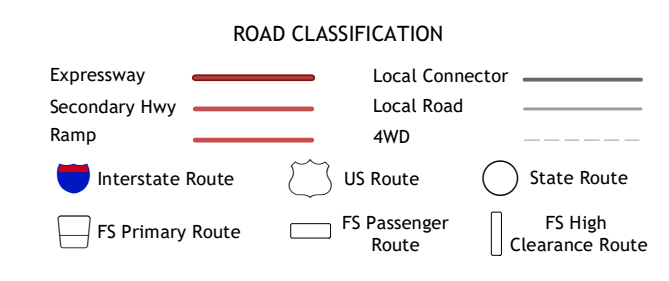
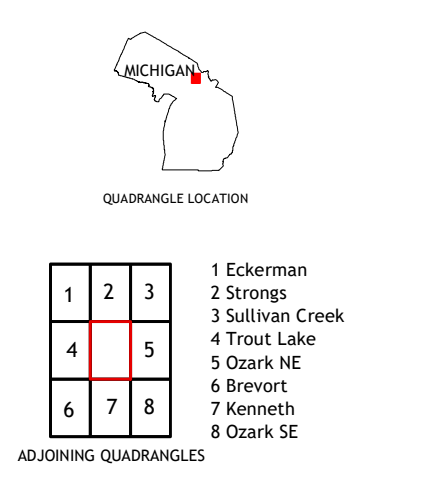
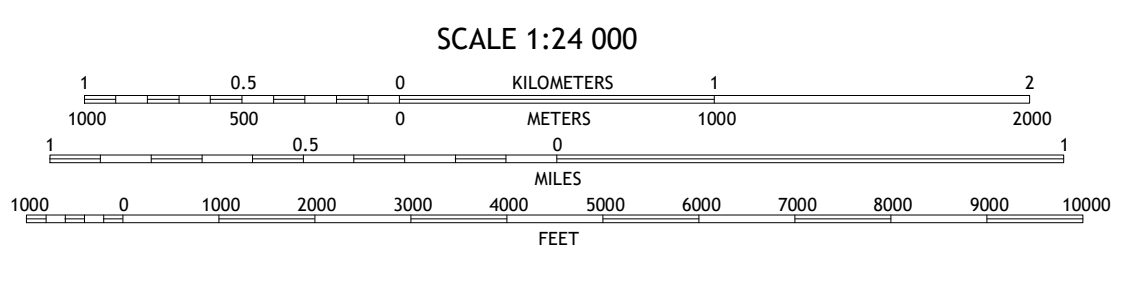



Produced by the United States Geological Survey
North American Datum of 1983 (NAD83)
World Geodetic System of 1984 (WGS84). Projection and 1 000-meter grid: Universal Transverse Mercator, Zone 16T
This map is not a legal document. Boundaries may be generalized for this map scale. Private lands within government reservations may not be shown. Obtain permission before entering private lands.

Imagery:.....N.A.I.P., July 2016 - October 2016
Roads:.....U.S. Census Bureau, 2016
Roads within US Forest Service Lands:.....FSTopo Data with limited Forest Service updates, 2013 - 2016
Names:.....GNS, 1980 - 2018
Hydrography:.....National Hydrography Dataset, 2003 - 2019
Contours:.....National Elevation Dataset, 2018 - 2019
Boundaries:.....Multiple sources: see metadata file, 2017 - 2018
Public Land Survey System:.....BLM, 2018
Wetlands:.....FWS National Wetlands Inventory, 2005



OZARK, MI
2019

