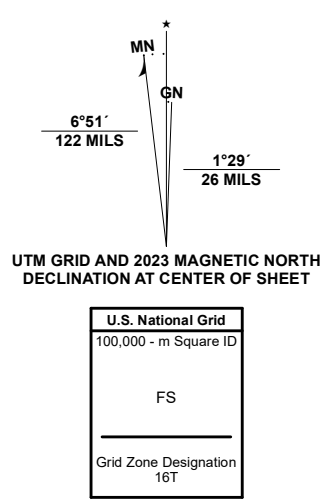
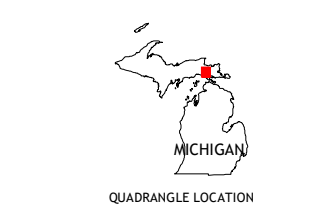


Produced by the United States Geological Survey
North American Datum of 1983 (NAD83)
World Geodetic System of 1984 (WGS84). Projection and
1 000-meter grid: Universal Transverse Mercator, Zone 16T
This map is not a legal document. Boundaries may be
generalized for this map scale. Private lands within government
reservations may not be shown. Obtain permission before
entering private lands.

Imagery.....NAIP, September 2020 - September 2020
Roads.....U.S. Census Bureau, 2016
Roads within US Forest Service Lands.....FS Topo Data
with limited Forest Service updates, 2016
Names.....National Hydrography Dataset, 2019
Hydrography.....National Hydrography Dataset, 2019
Contours.....National Elevation Dataset, 2019
Boundaries.....Multiple sources; see metadata file 2017-2022
Public Land Survey System.....BLM, 2018
Wetlands.....FWS National Wetlands Inventory Not Available



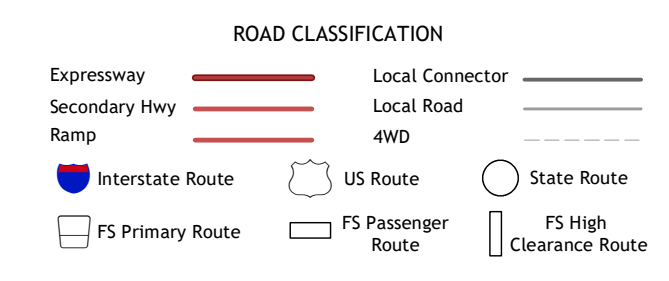
CONTOUR INTERVAL 10 FEET
NORTH AMERICAN VERTICAL DATUM OF 1988
This map was produced to conform with the
National Geospatial Program US Topo Product Standard.



ADJOINING QUADRANGLES

1	2	3
4	5	6
7	8	9

1 Eckerman
2 Strongs
3 Sullivan Creek
4 Trout Lake
5 Ozark NE
6 Brevort
7 Kenneth
8 Ozark SE



Check with local Forest Service unit
for current travel conditions and restrictions.

OZARK, MI
2023

