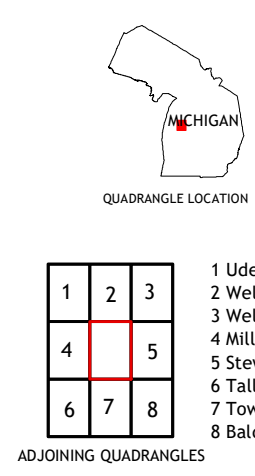
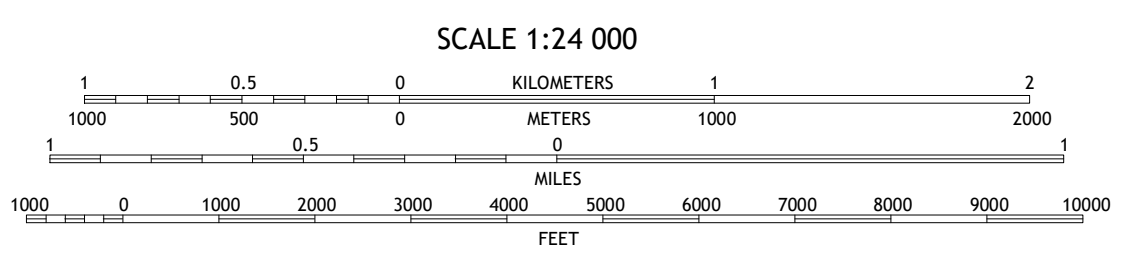



Produced by the United States Geological Survey
North American Datum of 1983 (NAD83)
World Geodetic System of 1984 (WGS84). Projection and 1 000-meter grid: Universal Transverse Mercator, Zone 16T
This map is not a legal document. Boundaries may be generalized for this map scale. Private lands within government reservations may not be shown. Obtain permission before entering private lands.

Imagery: N.A.I.P., July 2016 - October 2016
Roads: U.S. Census Bureau, Not Available
Roads within US Forest Service Lands: FSTopo Data with limited Forest Service updates, 2014
Names: GNS, 1980 - 2018
Hydrography: National Hydrography Dataset, 2002 - 2019
Contours: National Elevation Dataset, 2017 - 2018
Boundaries: Multiple sources; see metadata file, 2017 - 2018
Public Land Survey System: BLM, 2018
Wetlands: FWS National Wetlands Inventory, 2005



ROAD CLASSIFICATION

- Expressway
- Secondary Hwy
- Ramp
- Interstate Route
- FS Primary Route
- Local Connector
- Local Road
- 4WD
- US Route
- FS Route
- FS Passenger Route
- FS High Clearance Route
- State Route

Check with local Forest Service unit for current travel conditions and restrictions.

PEACOCK, MI
2019

1	2	3	1 Udell
2	3	4	2 Wellston
3	4	5	3 Wellston NE
4	5	6	4 Millerton
5	6	7	5 Stewart Lake
6	7	8	6 Tallman
7	8		7 Townsend Lake
8			8 Baldwin

ADJOINING QUADRANGLES

