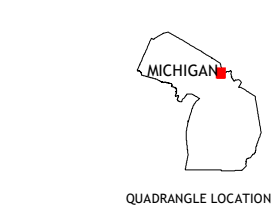
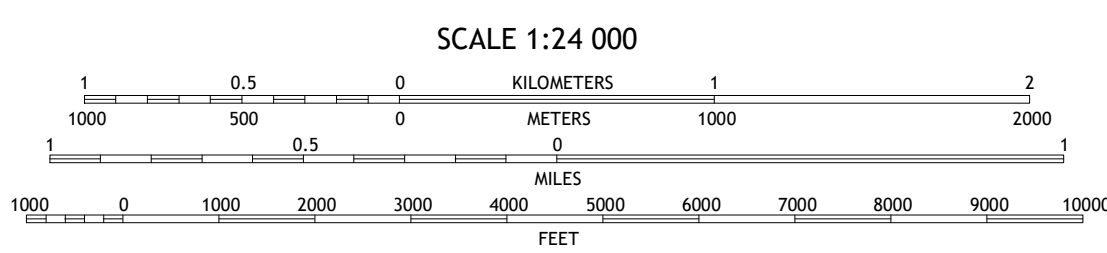



**Produced by the United States Geological Survey**  
North American Datum of 1983 (NAD83)  
World Geodetic System of 1984 (WGS84). Projection and  
1 000-meter grid: Universal Transverse Mercator, Zone 16T  
This map is not a legal document. Boundaries may be  
generalized for this map scale. Private lands within government  
reservations may not be shown. Obtain permission before  
entering private lands.

Imagery:.....NAIP, July 2016 - October 2016  
Roads:.....U.S. Census Bureau, Not Available  
Roads within US Forest Service Lands:.....FSTopo Data  
with limited Forest Service updates, 2013  
Names:.....GNS, 1980 - 2013  
Hydrography:.....National Hydrography Dataset, 2003 - 2019  
Contours:.....National Elevation Dataset, 2019  
Boundaries:.....Multiple sources; see metadata file, 2017 - 2018  
Public Land Survey System:.....BLM, 2018  
Wetlands:.....FWS National Wetlands Inventory, 2005



1	Emerson OE E
2	McNearney Lake
3	Dollar Settlement
4	Strongs
5	Sullivan Creek
6	Raco

ADJOINING QUADRANGLES

**ROAD CLASSIFICATION**

	Expressway		Local Connector
	Secondary Hwy		Local Road
	Ramp		4WD
	Interstate Route		US Route
	FS Primary Route		FS Passenger Route
	FS High Clearance Route		State Route

Check with local Forest Service unit for current travel conditions and restrictions.

**PENDILLS LAKE, MI**  
2019

