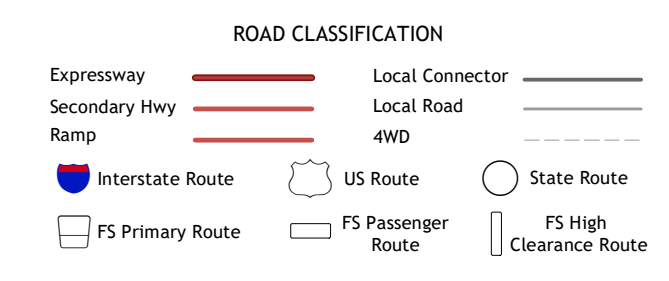
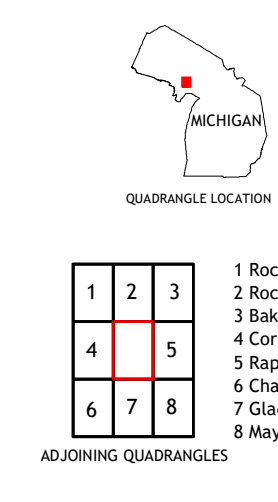



**Produced by the United States Geological Survey**  
North American Datum of 1983 (NAD83)  
World Geodetic System of 1984 (WGS84). Projection and 1 000-meter grid/Universal Transverse Mercator, Zone 16T  
This map is not a legal document. Boundaries may be generalized for this map scale. Private lands within government reservations may not be shown. Obtain permission before entering private lands.

Imagery.....N.A.P., July 2016 - October 2016  
Roads.....U.S. Census Bureau, 2016  
Roads within US Forest Service Lands.....FSTopo Data with limited Forest Service updates, 2013 - 2016  
Names.....GNS, 1980 - 2018  
Hydrography.....National Hydrography Dataset, 1899 - 2019  
Contours.....National Elevation Dataset, 2018  
Boundaries.....Multiple sources: see metadata file, 2017 - 2018  
Public Land Survey System.....BLM, 2018  
Wetlands.....FWS National Wetlands Inventory, 2005



Check with local Forest Service unit for current trail conditions and restrictions.

**PERKINS, MI**  
2019

