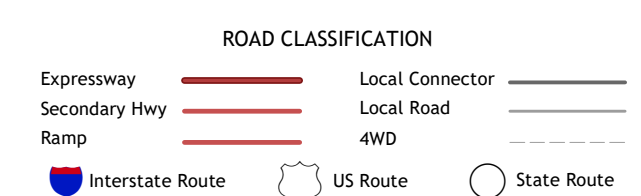
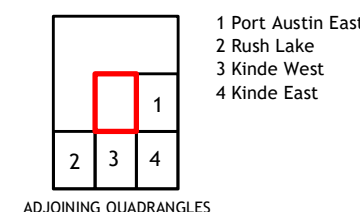
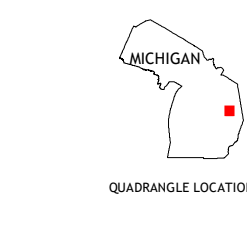
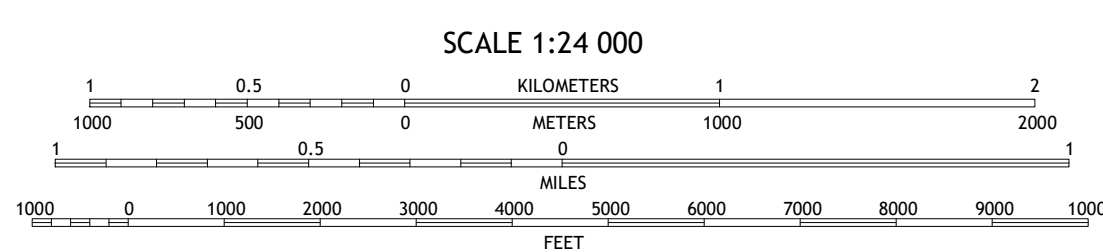
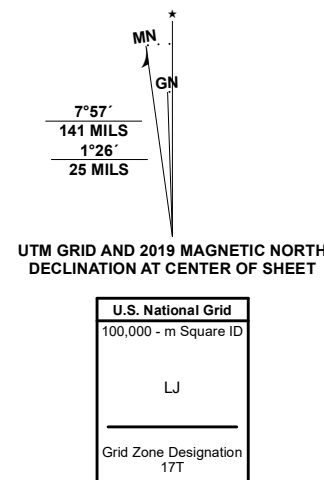


**Produced by the United States Geological Survey**  
 North American Datum of 1983 (NAD83)  
 World Geodetic System of 1984 (WGS84), Projection and  
 1 000-meter grid; Universal Transverse Mercator, Zone 17T  
 This map is not a legal document. Boundaries may be  
 generalized for this map scale. Private lands within government  
 reservations may not be shown. Obtain permission before  
 entering private lands.

Imagery.....NAIP, July 2016 - October 2016  
 Roads.....U.S. Census Bureau, 2016  
 Names.....GNIS, 1980-2019  
 Hydrography.....National Hydrography Dataset, 2006 - 2019  
 Contours.....National Elevation Dataset, 2019  
 Boundaries.....Multiple sources; see metadata file, 2017 - 2018  
 Public Land Survey System.....BLM, 2018  
 Wetlands.....FWS National Wetlands Inventory, 2005



SCALE 1:24 000  
 CONTOUR INTERVAL 10 FEET  
 NORTH AMERICAN VERTICAL DATUM OF 1988  
 This map was produced to conform with the  
 National Geospatial Program US Topo Product Standard, 2011.  
 A metadata file associated with this product is draft version 0.6.18