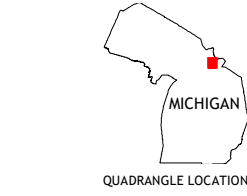
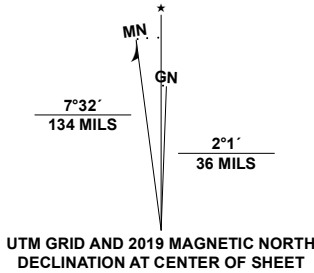


Produced by the United States Geological Survey

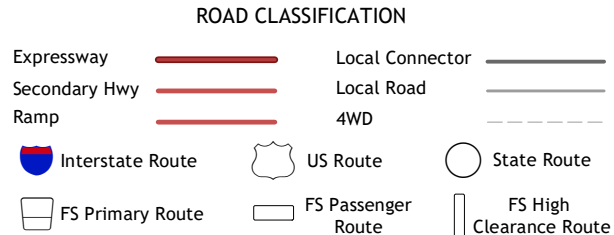
North American Datum of 1983 (NAD83)
World Geodetic System of 1984 (WGS84). Projection and
1 000-meter grid: Universal Transverse Mercator, Zone 16T
This map is not a legal document. Boundaries may be
generalized for this map scale. Private lands within government
reservations may not be shown. Obtain permission before
entering private lands.

Imagery.....NAIP, August 2016 - October 2016
Roads.....U.S. Census Bureau, 2016
Roads within US Forest Service Lands.....FS Topo Data
with Limited Forest Service updates, Not Available
Names.....U.S. Census Bureau, 2016
Hydrography.....National Hydrography Dataset, 2003 - 2019
Contours.....National Elevation Dataset, 2019
Boundaries.....Multiple sources: see metadata file 2017 - 2018
Public Land Survey System.....BLM, 2018
Wetlands.....FWS National Wetlands Inventory 2005



1	2	3
4	5	6

1 Pickford SE
2 Stalwart
3 Goetzville
4 Cedarville
5 Albany Island
6 McRae Bay OE E



Check with local Forest Service unit
for current travel conditions and restrictions.

PRENTISS BAY, MI
2019

