

Produced by the United States Geological Survey
North American Datum of 1983 (NAD83)
World Geodetic System of 1984 (WGS84), Projection and 1000-meter grid: Universal Transverse Mercator, Zone 16T
10 000-foot ticks: Michigan Coordinate System of 1983 (north zone)

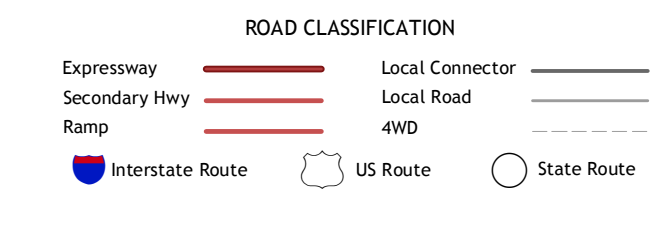
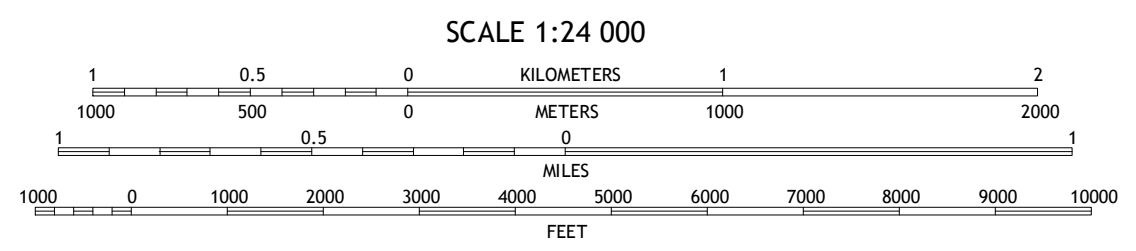



Table with 3 columns and 8 rows showing adjoining quadrangles: 1 Republic SW, 2 Chabeneau Lake, 3 Green Hills, 4 Ralph NW, 5 Northland NW, 6 Ralph SW, 7 Ralph, 8 Alfred.

RALPH NE, MI 2017

