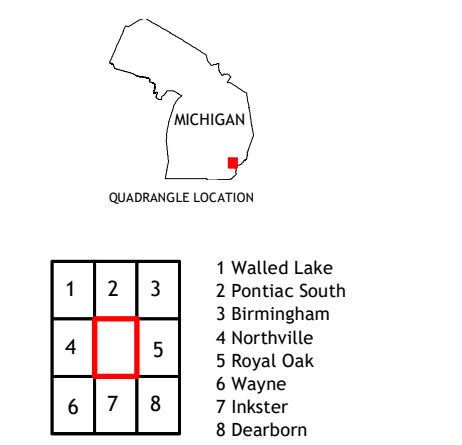
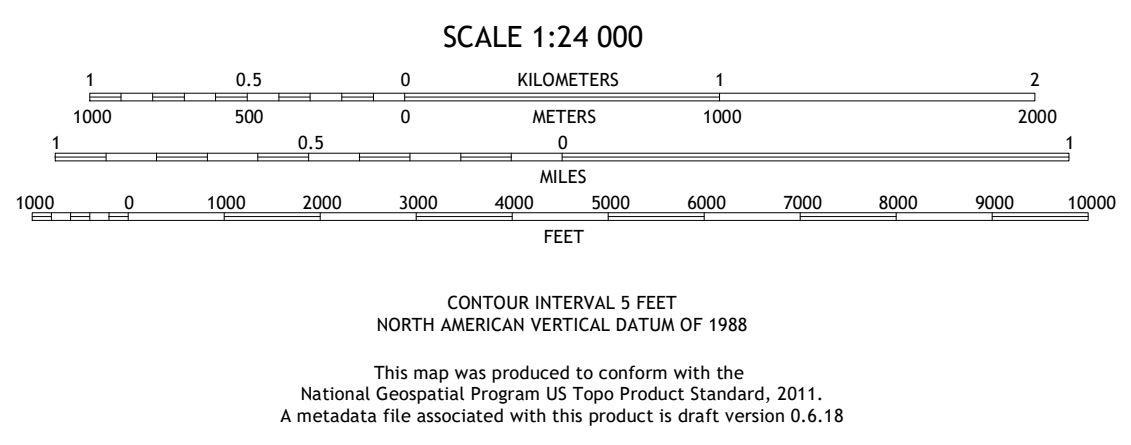
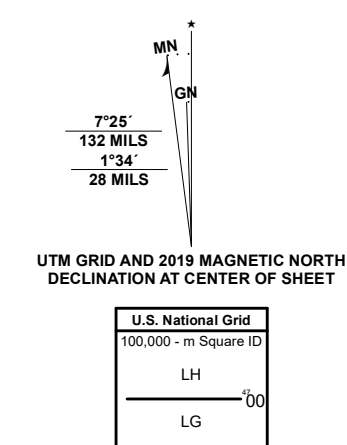


Produced by the United States Geological Survey  
North American Datum of 1983 (NAD83)  
World Geodetic System of 1984 (WGS84) Projection and  
1 000-meter grid/Universal Transverse Mercator, Zone 17T  
This map is not a legal document. Boundaries may be  
generalized for this map scale. Private lands within government  
reservations may not be shown. Obtain permission before  
entering private lands.

Imagery.....NAIP, July 2016 - October 2016  
Roads.....U.S. Census Bureau, 2016  
Names.....GNS, 1980-2019  
Hydrography.....National Hydrography Dataset, 2006  
Contours.....National Elevation Dataset, 2019  
Boundaries.....Multiple sources; see metadata file 2017-2018  
Public Land Survey System.....BLM, 2018  
Wetlands.....FWS National Wetlands Inventory 2005



**ROAD CLASSIFICATION**

Expressway	Local Connector
Secondary Hwy	Local Road
Ramp	4WD
Interstate Route	US Route
	State Route

**ADJOINING QUADRANGLES**

1	2	3
4	<b>5</b>	6
7	8	

1 Walled Lake  
2 Pontiac South  
3 Birmingham  
4 Northville  
5 Royal Oak  
6 Wayne  
7 Inkster  
8 Dearborn

**REDFORD, MI**  
2019

