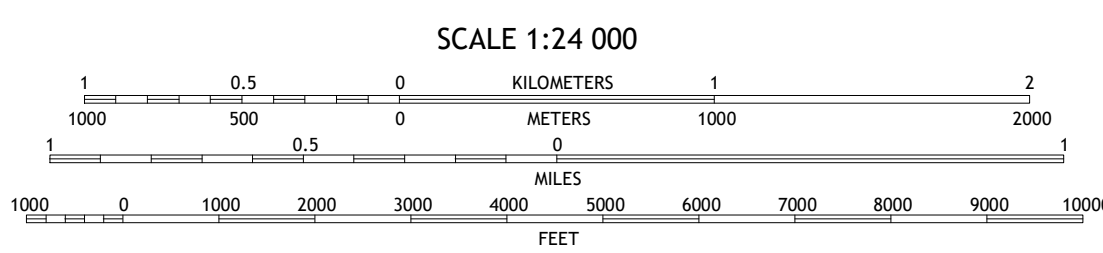
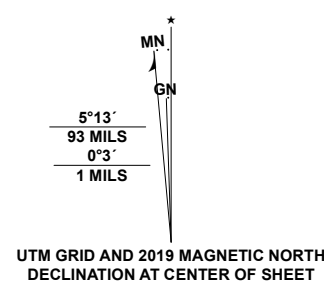


Produced by the United States Geological Survey

North American Datum of 1983 (NAD83)
World Geodetic System of 1984 (WGS84). Projection and
1 000-meter grid/Universal Transverse Mercator, Zone 16T
This map is not a legal document. Boundaries may be
generalized for this map scale. Private lands within government
reservations may not be shown. Obtain permission before
entering private lands.

Imagery.....N.A.I.P., July 2016 - October 2016
Roads.....U.S. Census Bureau, 2016 Data
Roads within US Forest Service Lands.....FSTopo
with limited Forest Service updates, 2013 - 2016
Names.....GNS, Not Available
Hydrography.....National Hydrography Dataset, 2003 - 2019
Contours.....National Elevation Dataset, 2018
Boundaries.....Multiple sources: see metadata file 2017
Public Land Survey System.....BLM, 2018
Wetlands.....FWS National Wetlands Inventory, 2005



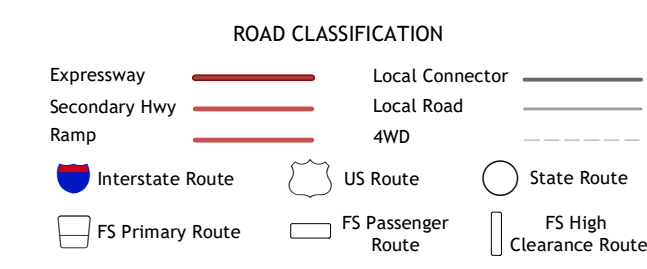
CONTOUR INTERVAL 10 FEET
NORTH AMERICAN VERTICAL DATUM OF 1988
This map was produced to conform with the
National Geospatial Program US Topo Product Standard, 2011.
A metadata file associated with this product is draft version 0.6.18



ADJOINING QUADRANGLES

1	2	3
4	5	6
7	8	

1 McFarland
2 Diffin
3 Trenary
4 Rock
5 Baker Creek
6 Cornell
7 Perkins
8 Rapid River



Check with local Forest Service unit
for current trail conditions and restrictions.

ROCK SE, MI
2019

