

Produced by the United States Geological Survey
North American Datum of 1983 (NAD83)
World Geodetic System of 1984 (WGS84)
Projection and 1 000-meter grid: Universal Transverse Mercator, Zone 17T
This map is not a legal document. Boundaries may be generalized for this map scale. Private lands within government reservations may not be shown. Obtain permission before entering private lands.

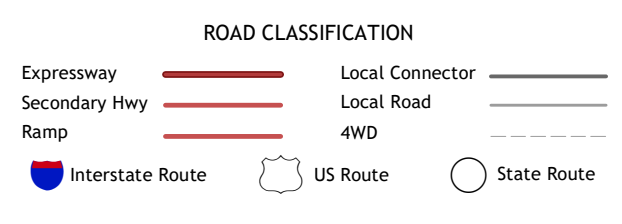
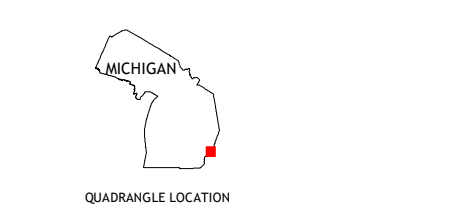
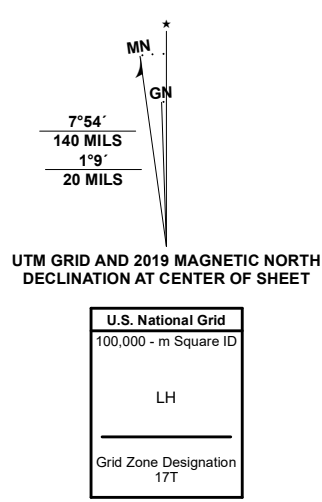


Table with 2 columns: ADJOINING QUADRANGLES and a grid of numbers 1-6. The grid shows the current quadrangle (5) in the center, surrounded by adjacent ones (1, 2, 3, 4, 6).

