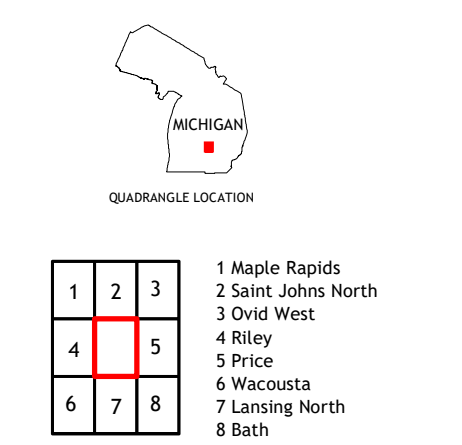
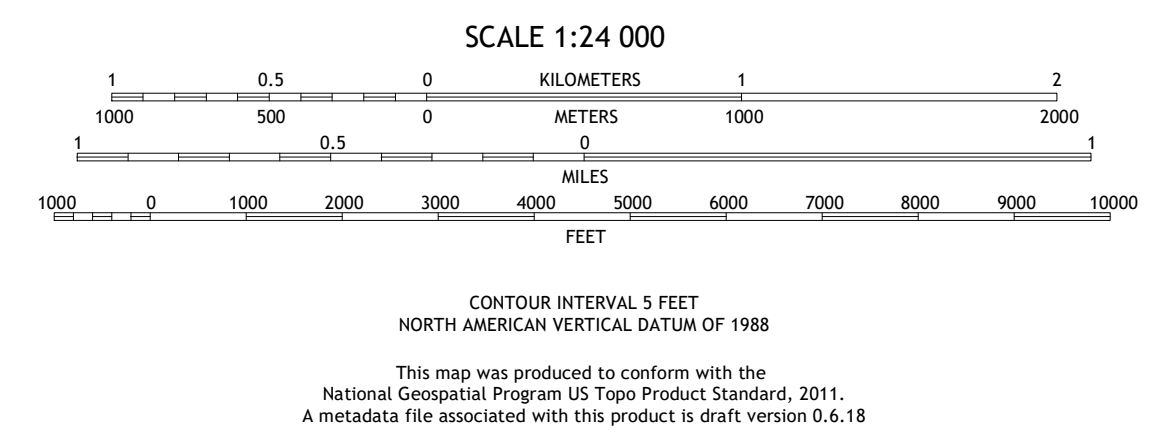
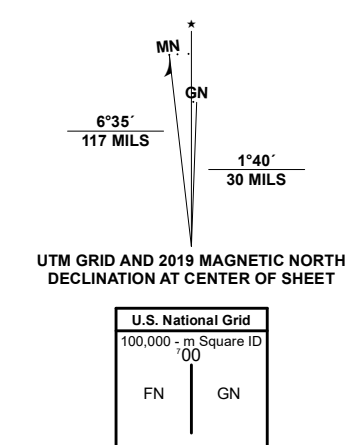


Produced by the United States Geological Survey
North American Datum of 1983 (NAD83)
World Geodetic System of 1984 (WGS84). Projection and 1 000-meter grid: Universal Transverse Mercator, Zone 16T
This map is not a legal document. Boundaries may be generalized for this map scale. Private lands within government reservations may not be shown. Obtain permission before entering private lands.

Imagery: N.A.I.P., July 2016 - October 2016
Roads: U.S. Census Bureau, 2016
Names: GNS, 1980-2019
Hydrography: National Hydrography Dataset, 1989-2018
Contours: National Elevation Dataset, 2019
Boundaries: Multiple sources; see metadata file, 2017-2018
Public Land Survey System: BLM, 2018
Wetlands: FWS National Wetlands Inventory, 2005



ROAD CLASSIFICATION

- Expressway
- Secondary Hwy
- Ramp
- Interstate Route
- Local Connector
- Local Road
- 4WD
- US Route
- State Route

SAINT JOHNS SOUTH, MI

2019

