

Produced by the United States Geological Survey North American Datum of 1983 (NAD83) World Geodetic System of 1984 (WGS84) Projection and 1 000-meter grid/Universal Transverse Mercator, Zone 16T This map is not a legal document. Boundaries may be generalized for this map scale. Private lands within government reservations may not be shown. Obtain permission before entering private lands.

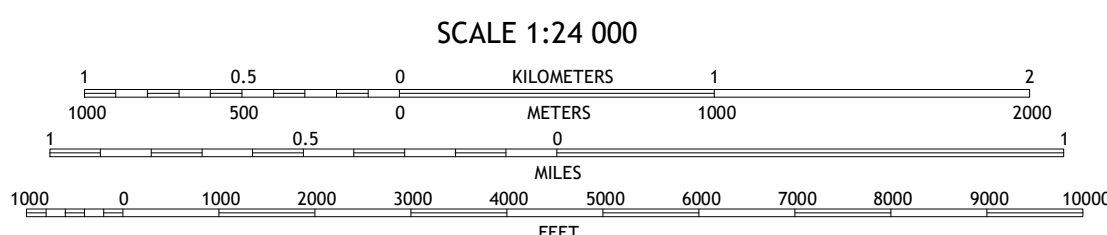

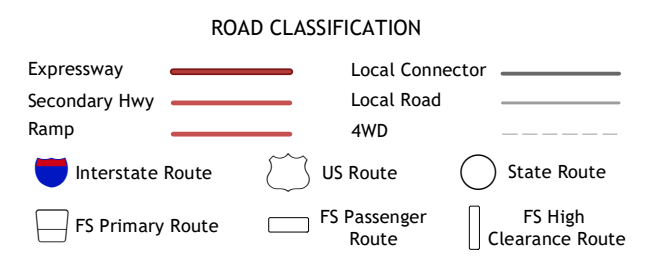


Table with 8 columns and 8 rows representing the 8-digit grid coordinate system.



Check with local Forest Service unit for current travel conditions and restrictions. SAULT STE. MARIE SOUTH, MI 2019

