

Produced by the United States Geological Survey North American Datum of 1983 (NAD83) World Geodetic System of 1984 (WGS84) Projection and 1 000-meter grid: Universal Transverse Mercator, Zone 16T 10 000-foot ticks: Michigan Coordinate System of 1983 (south zone)

This map is not a legal document. Boundaries may be generalized for this map scale. Private lands within government reservations may not be shown. Obtain permission before entering private lands. Imagery: N.A.I.P., October 2014 Roads: U.S. Census Bureau, 2015 - 2016 Names: U.S. Census Bureau, 2015 - 2016 Hydrography: National Hydrography Dataset, 2014 Contours: National Elevation Dataset, 1999 Boundaries: Multiple sources; see metadata file 1972 - 2016 Public Land Survey System: BLM, 2016 Wetlands: FWS National Wetlands Inventory 1977 - 2014

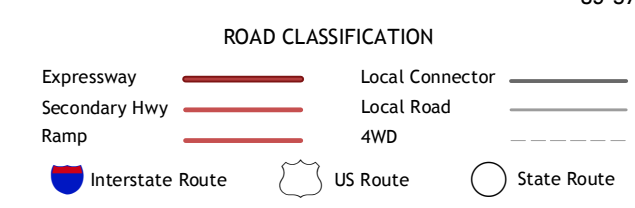
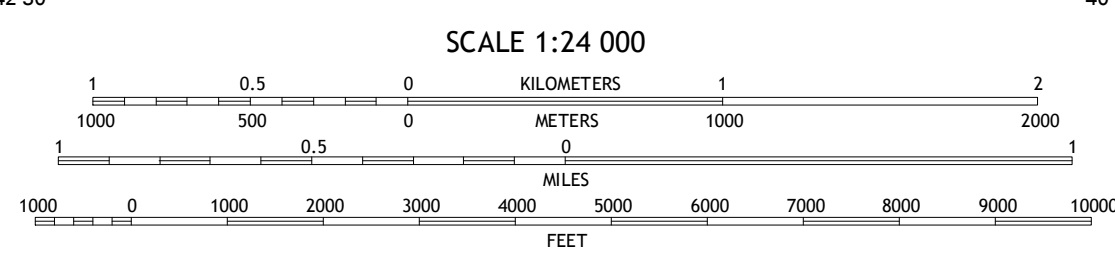
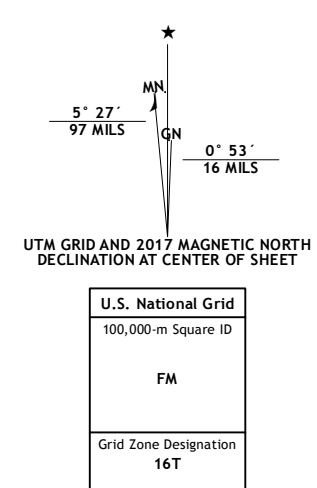


Table with 3 columns and 3 rows showing adjoining quadrangles: 1 Lawton, 2 Schoolcraft NW, 3 Portage, 4 Marcellus, 5 Vicksburg, 6 Jones, 7 Three Rivers West, 8 Three Rivers East

SCHOOLCRAFT, MI 2017

