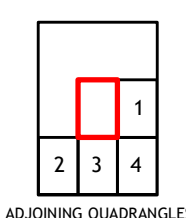
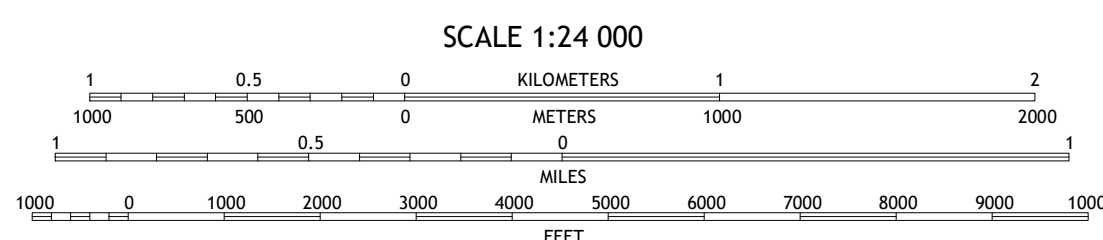



Produced by the United States Geological Survey
 North American Datum of 1983 (NAD83)
 World Geodetic System of 1984 (WGS84). Projection and
 1 000-meter grid/Universal Transverse Mercator, Zone 16T
 This map is not a legal document. Boundaries may be
 generalized for this map scale. Private lands within government
 reservations may not be shown. Obtain permission before
 entering private lands.

Imagery.....NAIP, September 2016 - October 2016
 Roads.....U.S. Census Bureau, Not Available
 Names.....GNIS, 1999 - 2019
 Hydrography.....National Hydrography Dataset, 2002 - 2019
 Contours.....National Elevation Dataset, 2019
 Boundaries.....Multiple sources; see metadata file 2015
 Wetlands.....FWS National Wetlands Inventory Not Available



1 Sault Ste. Marie South OE N
 2 Brimley
 3 Shallows
 4 Sault Ste. Marie South

