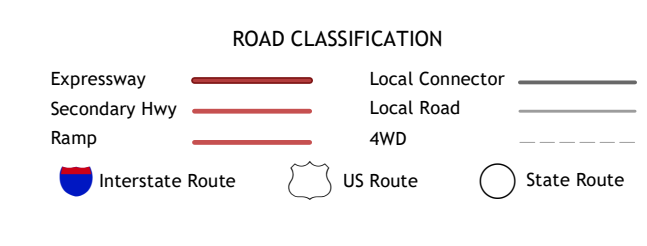
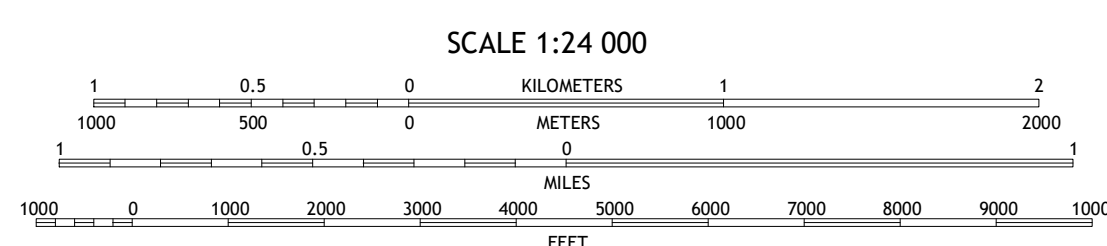



Produced by the United States Geological Survey

North American Datum of 1983 (NAD83)
World Geodetic System of 1984 (WGS84), Projection and
1 000-meter grid; Universal Transverse Mercator, Zone 16T
This map is not a legal document. Boundaries may be
generalized for this map scale. Private lands within government
reservations may not be shown. Obtain permission before
entering private lands.

Imagery.....NAIP, August 2016 - October 2016
Roads.....U.S. Census Bureau, 2016
Names.....GNIS, Not Available
Hydrography.....National Hydrography Dataset, 2001
Contours.....National Elevation Dataset, 2000
Boundaries.....Multiple sources; see metadata file 2017 - 2018
Public Land Survey System.....BLM, 2018
Wetlands.....FWS National Wetlands Inventory 2005



1	2	3
4	5	6
7	8	

SMITH LAKE, MI
2019

