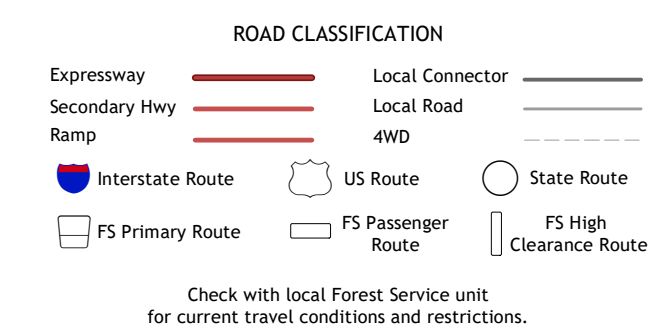
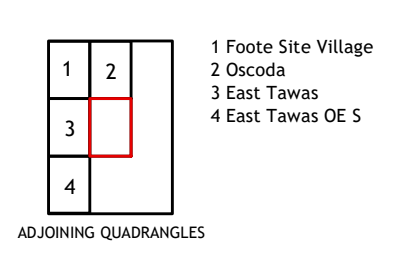
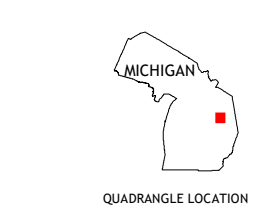



**Produced by the United States Geological Survey**  
North American Datum of 1983 (NAD83)  
World Geodetic System of 1984 (WGS84). Projection and 1 000-meter grid: Universal Transverse Mercator, Zone 17T  
This map is not a legal document. Boundaries may be generalized for this map scale. Private Lands within government reservations may not be shown. Obtain permission before entering private lands.

Imagery:.....N.A.P., August 2016 - October 2016  
Roads:.....U.S. Census Bureau, 2016  
Roads within US Forest Service Lands:.....FSTopo Data with limited Forest Service updates, 2014 - 2016  
Names:.....GNIS, 1980  
Hydrography:.....National Hydrography Dataset, 2002 - 2019  
Contours:.....National Elevation Dataset, 2019  
Boundaries:.....Multiple sources; see metadata file 2017 - 2018  
Public Land Survey System:.....BLM, 2018  
Wetlands:.....FWS National Wetlands Inventory 2005



**SPENCER LAKE, MI**  
2019

