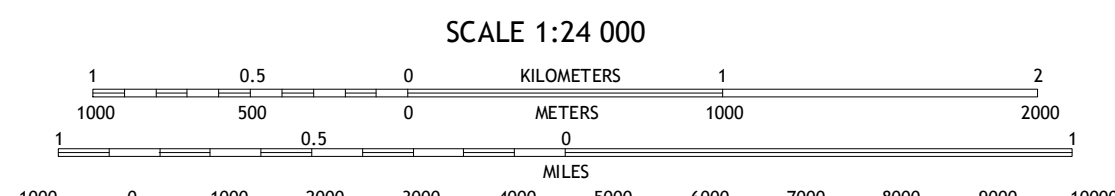
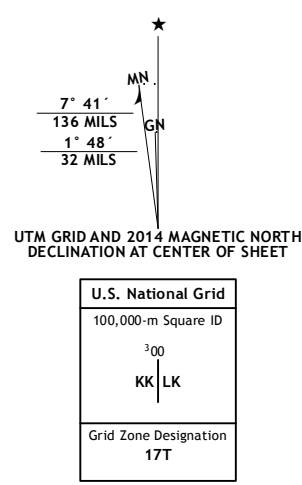


**Produced by the United States Geological Survey**  
North American Datum of 1983 (NAD83)  
World Geodetic System of 1984 (WGS84). Projection and 1 000-meter grid: Universal Transverse Mercator, Zone 17T  
10 000-foot ticks: Michigan Coordinate System of 1983 (central zone)

This map is not a legal document. Boundaries may be generalized for this map scale. Private lands within government reservations may not be shown. Obtain permission before entering private lands.

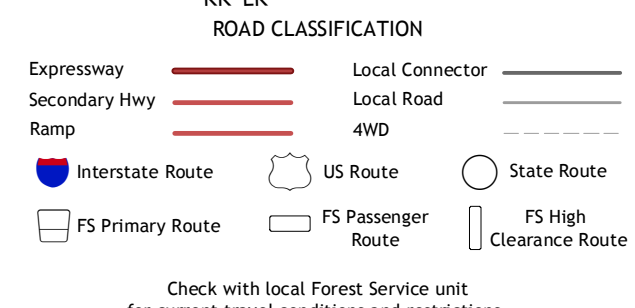
Imagery: N.A.I.P., July 2012  
Roads: HERE, ©2013  
Roads within US Forest Service Lands: FSTopo Data with limited Forest Service updates, 2013  
Names: GNS, 2013  
Hydrography: National Hydrography Dataset, 2012  
Contours: National Elevation Dataset, 2004  
Boundaries: Multiple sources; see metadata file 1972 - 2013  
Public Land Survey System: BLM, 2011



ADJOINING QUADRANGLES

1	2	3
4	5	6
7	8	

1 Bucks Pond  
2 Barton City  
3 Lincoln  
4 Glenmie  
5 Mikado  
6 Loud Dam  
7 Sid Town  
8 Foote Site Village



**SPRINKLER LAKE, MI**  
2014

