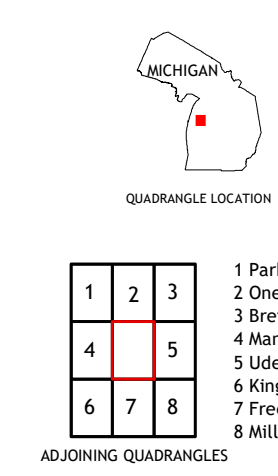
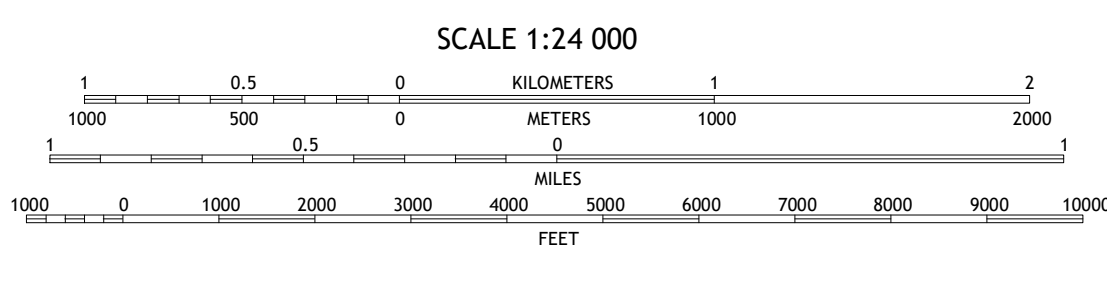





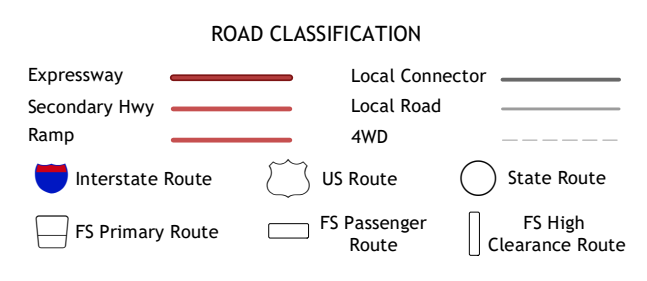
Produced by the United States Geological Survey
North American Datum of 1983 (NAD83)
World Geodetic System of 1984 (WGS84). Projection and 1 000-meter grid/Universal Transverse Mercator, Zone 16T
This map is not a legal document. Boundaries may be generalized for this map scale. Private lands within government reservations may not be shown. Obtain permission before entering private lands.

Imagery:.....N.A.I.P., July 2016 - October 2016
Roads:.....U.S. Census Bureau, Not Available
Roads within US Forest Service Lands:.....FSTopo Data with limited Forest Service updates, 2014
Names:.....GNS, 1980 - 2016
Hydrography:.....National Hydrography Dataset, 2002 - 2018
Contours:.....National Elevation Dataset, 2017 - 2018
Boundaries:.....Multiple sources; see metadata file, 2017 - 2018
Public Land Survey System:.....BLM, 2018
Wetlands:.....FWS National Wetlands Inventory, 2005



1	2	3	1 Parkdale
2	3	4	2 Onkama
3	4	5	3 Brethren
4	5	6	4 Manistee
5	6	7	5 Ughli
6	7	8	6 Kings Corners
7	8	9	7 Free Soil
8	9	10	8 Millerton

ADJOINING QUADRANGLES



Check with local Forest Service unit for current travel conditions and restrictions.

STAR CORNERS, MI
2019

