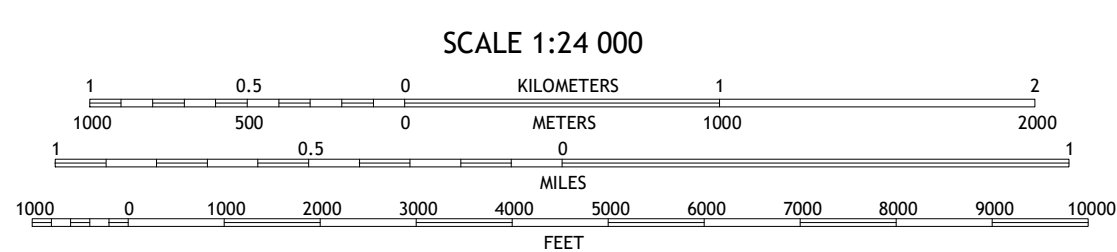

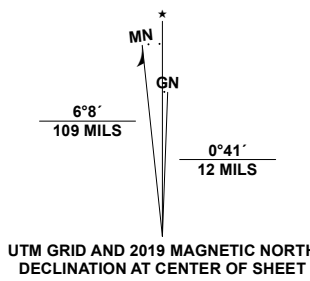


Produced by the United States Geological Survey

North American Datum of 1983 (NAD83)
World Geodetic System of 1984 (WGS84), Projection and
1 000-meter grid/Universal Transverse Mercator, Zone 16T
This map is not a legal document. Boundaries may be
generalized for this map scale. Private lands within government
reservations may not be shown. Obtain permission before
entering private lands.

Imagery.....NAIP, August 2016 - October 2016
Roads.....U.S. Census Bureau, 2016
Names.....GNIS, 1980 - 2018
Hydrography.....National Hydrography Dataset, 2001 - 2019
Contours.....National Elevation Dataset, 2000 - 2017
Boundaries.....Multiple sources; see metadata file, 2017 - 2018
Public Land Survey System.....BLM, 2018
Wetlands.....FWS National Wetlands Inventory, 2005



CONTOUR INTERVAL 10 FEET
NORTH AMERICAN VERTICAL DATUM OF 1988

This map was produced to conform with the
National Geospatial Program US Topo Product Standard, 2011.
A metadata file associated with this product is draft version 0.6.18



QUADRANGLE LOCATION

1	2	3
4	5	6
7	8	

- 1 Au Sable Point SW
- 2 Au Sable Point SE
- 3 Nawakwa Lake
- 4 Driggs Lake
- 5 Seney NW
- 6 Walsh
- 7 Driggs Lake SE
- 8 Seney

ADJOINING QUADRANGLES

ROAD CLASSIFICATION	
Expressway	Local Connector
Secondary Hwy	Local Road
Ramp	4WD
Interstate Route	US Route
	State Route

SUNKEN LAKE, MI

2019



NGA REF. NO. U.S.G.S.X.2.4.K.4.3.8.1.9