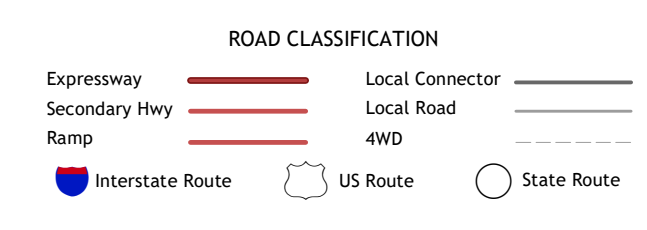
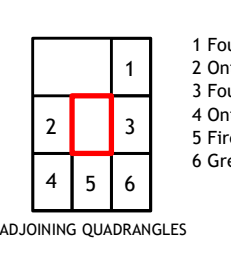
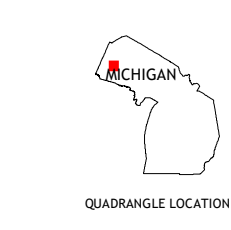



Produced by the United States Geological Survey
 North American Datum of 1983 (NAD83)
 World Geodetic System of 1984 (WGS84) - Projection and
 1 000-meter grid/Universal Transverse Mercator, Zone 16T
 This map is not a legal document. Boundaries may be
 generalized for this map scale. Private lands within government
 reservations may not be shown. Obtain permission before
 entering private lands.

Imagery.....NAIP, July 2016 - October 2016
 Roads.....U.S. Census Bureau, 2016
 Names.....GNIS, 1980
 Hydrography.....National Hydrography Dataset, 2002 - 2019
 Contours.....National Elevation Dataset, 1998 - 2005
 Boundaries.....Multiple sources; see metadata file 2017 - 2018
 Public Land Survey System.....BLM, 2018
 Wetlands.....FWS National Wetlands Inventory 2005



1 Four Corners OE N
 2 Ontonagon North
 3 Four Corners
 4 Ontonagon South
 5 Firesteel
 6 Greenland

