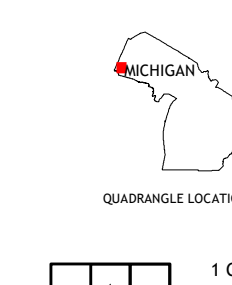
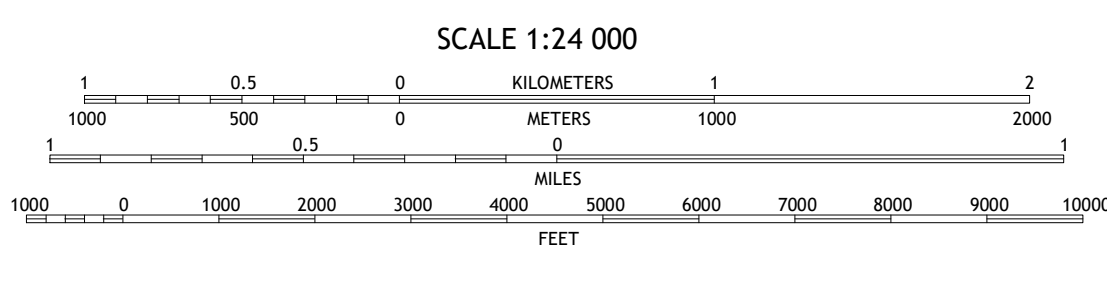
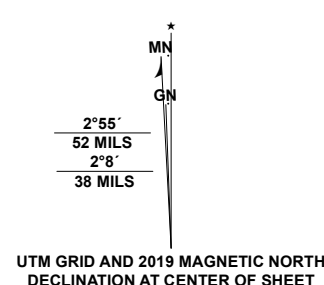


Produced by the United States Geological Survey
North American Datum of 1983 (NAD83)
World Geodetic System of 1984 (WGS84). Projection and 1 000-meter grid: Universal Transverse Mercator, Zone 15T1617
This map is not a legal document. Boundaries may be generalized for this map scale. Private lands within government reservations may not be shown. Obtain permission before entering private lands.

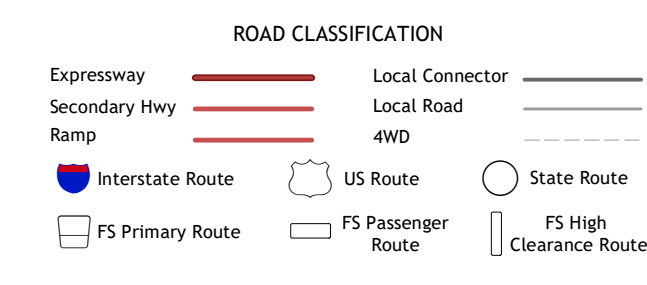
Imagery: N.A.P., July 2016 - October 2016
Roads: U.S. Census Bureau, 2016
Data with limited Forest Service updates, 2013 - 2016
Names: GHS, 1980
Hydrography: National Hydrography Dataset, 1899 - 2019
Contours: National Elevation Dataset, 2019
Boundaries: Multiple sources; see metadata file, 2017 - 2018
Public Land Survey System: BLM, 2018
Wetlands: FWS National Wetlands Inventory, 2005



1	2
3	4
5	6
7	8

ADJOINING QUADRANGLES

- 1 Carp River West
- 2 Carp River East
- 3 Black River Harbor
- 4 Underwood Hill
- 5 Copper Peak
- 6 Thomson
- 7 Tula



Check with local Forest Service unit for current trail conditions and restrictions.

