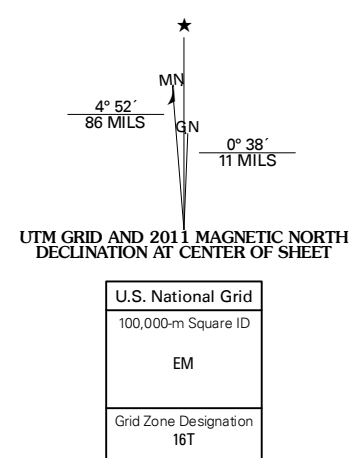
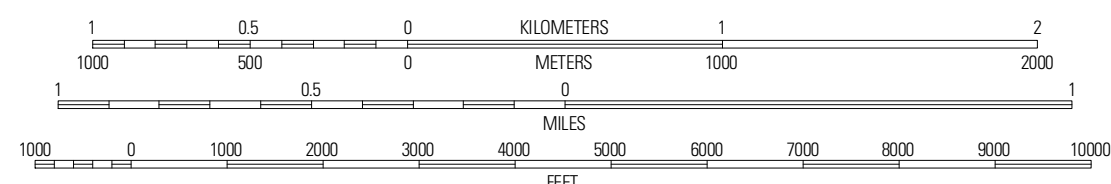


Imagery.....NAIP, July 2009
Roads.....©2006-2010 Tele Atlas
Names.....GNIS, 2010
Hydrography.....National Hydrography Dataset, 2009
Contours.....National Elevation Dataset, 1999
Boundaries.....Census, IBWC, IBC, USGS, 1972 - 2010



SCALE 1:24 000



CONTOUR INTERVAL 10 FEET
NORTH AMERICAN VERTICAL DATUM


This map was produced to conform with version 0.5.10
of the USGS US Topo Product Standard.
A metadata file associated with this product is draft version 0.5.16



Hartford	Lawrence	Paw Paw
Sister Lakes	Twin Lakes	Decatur
Sumnerville	Dowagiac	Vandalia

ADJOINING 7.5' QUADRANGLES

ROAD CLASSIFICATION

TWIN LAKES, MI
2011