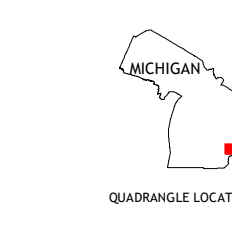
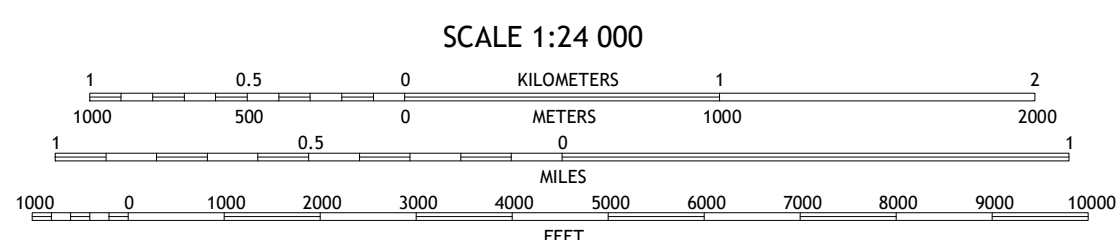
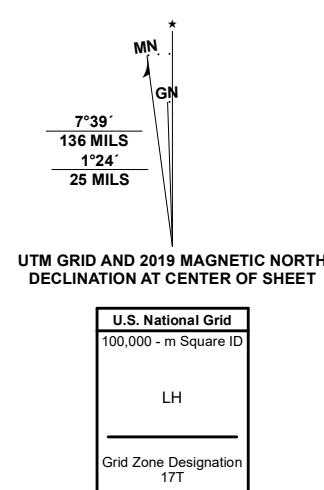


Produced by the United States Geological Survey  
North American Datum of 1983 (NAD83)  
World Geodetic System of 1984 (WGS84). Projection and  
1 000-meter grid: Universal Transverse Mercator, Zone 17T  
This map is not a legal document. Boundaries may be  
generalized for this map scale. Private lands within government  
reservations may not be shown. Obtain permission before  
entering private lands.

Imagery: NAIP, August 2016 - October 2016  
Roads: U.S. Census Bureau, 2016  
Names: GNS, 1980-2019  
Hydrography: National Hydrography Dataset, 1989 - 2019  
Contours: National Elevation Dataset, 2019  
Boundaries: Multiple sources; see metadata file, 2017 - 2018  
Public Land Survey System: BLM, 2018  
Wetlands: FWS National Wetlands Inventory, 2005



1	2	3
4	5	6
7	8	

ADJOINING QUADRANGLES

1 Lake Orion  
2 Romeo  
3 Armada  
4 Rochester  
5 Waldenburg  
6 Birmingham  
7 Warren  
8 Mount Clemens West

