

Produced by the United States Geological Survey North American Datum of 1983 (NAD83) World Geodetic System of 1984 (WGS84) Projection and 1 000-meter grid/Universal Transverse Mercator, Zone 17T This map is not a legal document. Boundaries may be generalized for this map scale. Private lands within government reservations may not be shown. Obtain permission before entering private lands.

Imagery.....NAIP, August 2016 - October 2016 Roads.....U.S. Census Bureau, 2016 Names.....GNS, 1980 - 2019 Hydrography.....National Hydrography Dataset, 2006 - 2019 Contours.....National Elevation Dataset, 2019 Boundaries.....Multiple sources; see metadata file 2017 - 2018 Public Land Survey System.....BLM, 2018 Wetlands.....FWS National Wetlands Inventory 2005

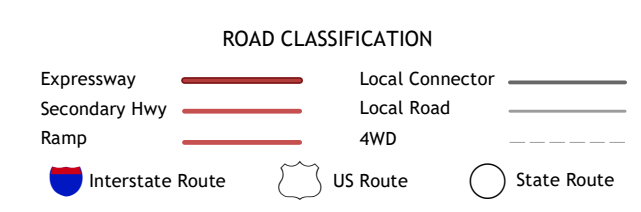
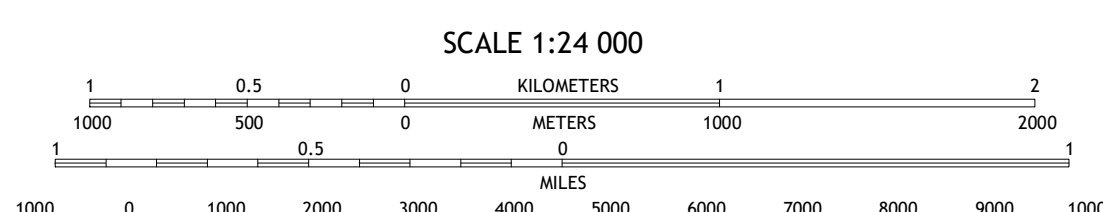
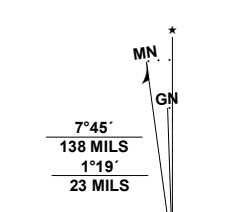


Table with 3 columns and 3 rows showing adjacent quadrangles: 1 Romeo, 2 Armada, 3 Richmond, 4 Utica, 5 New Haven, 6 Warren, 7 Mount Clemens West, 8 Mount Clemens East.

