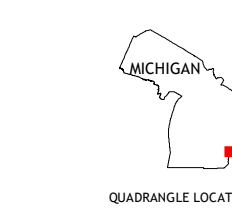
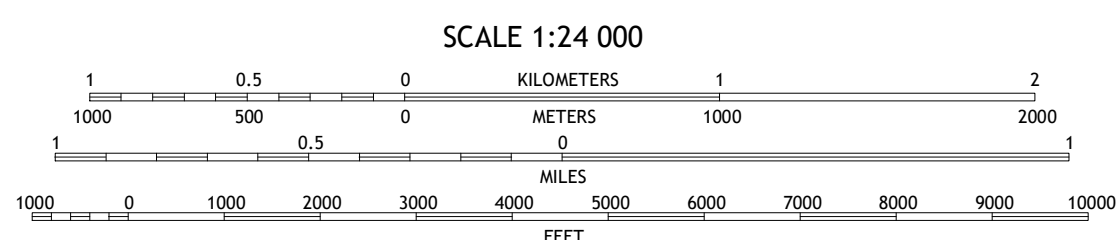



Produced by the United States Geological Survey North American Datum of 1983 (NAD83) World Geodetic System of 1984 (WGS84) Projection and 1 000-meter grid/Universal Transverse Mercator, Zone 17T This map is not a legal document. Boundaries may be generalized for this map scale. Private lands within government reservations may not be shown. Obtain permission before entering private lands.

Imagery: NAIP, August 2016 - October 2016 Roads: U.S. Census Bureau, 2016 Names: GNS, 1980 - 2019 Hydrography: National Hydrography Dataset, 1989 - 2019 Contours: National Elevation Dataset, 2019 Boundaries: Multiple sources; see metadata file, 2017 - 2018 Public Land Survey System: BLM, 2018 Wetlands: FWS National Wetlands Inventory, 2005



ADJOINING QUADRANGLES

1	2	3
4	5	6
7	8	

- 1 Rochester
- 2 Utica
- 3 Waldenburg
- 4 Birmingham
- 5 Mount Clemens West
- 6 Royal Oak
- 7 Highland Park
- 8 Grosse Pointe

ROAD CLASSIFICATION

Expressway	Local Connector
Secondary Hwy	Local Road
Ramp	4WD
Interstate Route	US Route
	State Route

