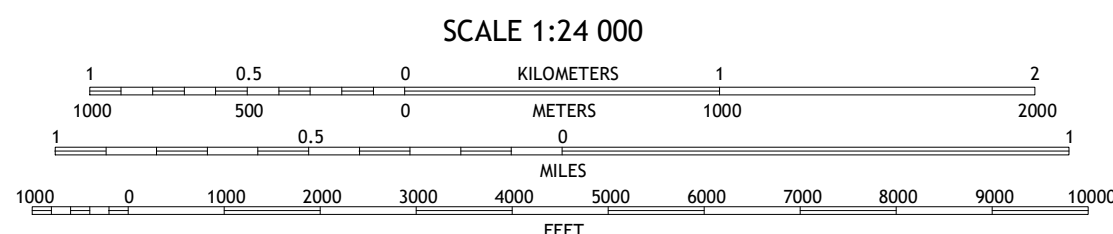
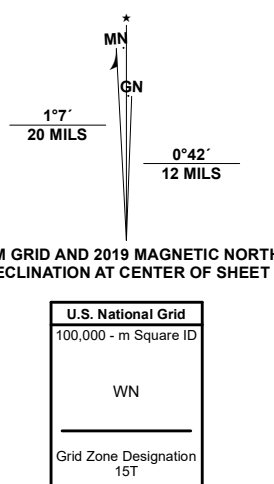


Produced by the United States Geological Survey

North American Datum of 1983 (NAD83)
World Geodetic System of 1984 (WGS84). Projection and
1 000-meter grid: Universal Transverse Mercator, Zone 15T
This map is not a legal document. Boundaries may be
generalized for this map scale. Private lands within government
reservations may not be shown. Obtain permission before
entering private lands.

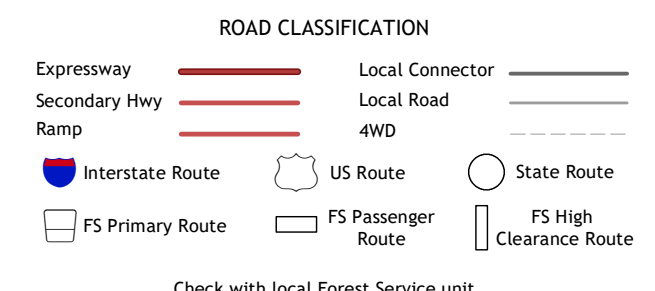
Imagery: NAIP, September 2017 - November 2017
Roads: U.S. Census Bureau, 2013 - 2016
Roads within US Forest Service: with limited Forest Service updates, 2013
Names: National Geographic, 1980 - 2021
Hydrography: National Hydrography Dataset, 2003 - 2018
Contours: National Elevation Dataset, 2016
Boundaries: Multiple sources; see metadata file 2017 - 2021
Public Land Survey System: BLM, 2000
Wetlands: FWS National Wetlands Inventory, 2011



1	2	3
4	5	6
7	8	9

ADJOINING QUADRANGLES

- 1 Embarrass
- 2 Isaac Lake
- 3 Babbitt
- 4 Aurora
- 5 Babbitt SW
- 6 Turbell Lake
- 7 Bird Lake
- 8 Skibo



ALLEN, MN
2022

