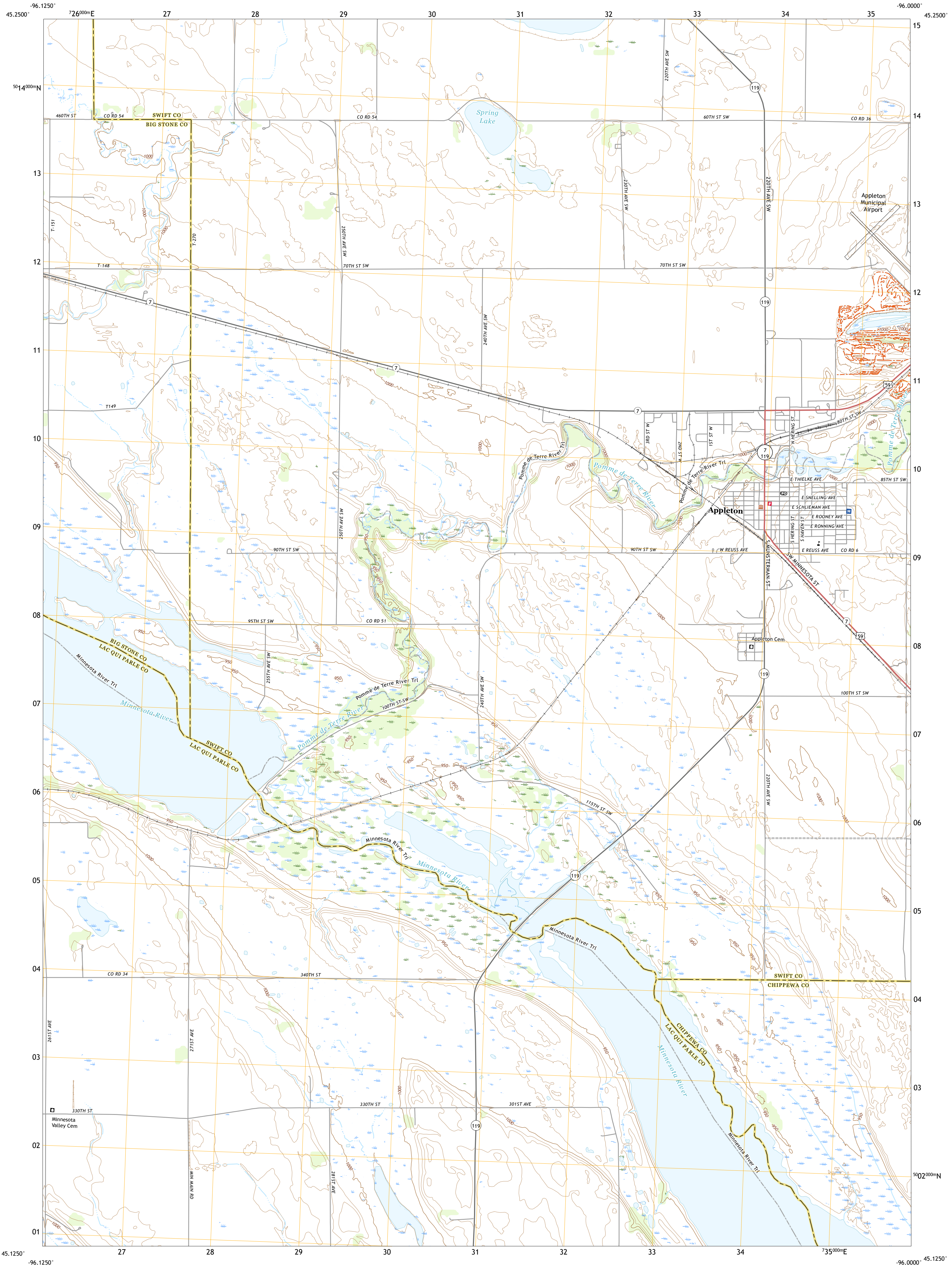




U.S. DEPARTMENT OF THE INTERIOR
U.S. GEOLOGICAL SURVEY

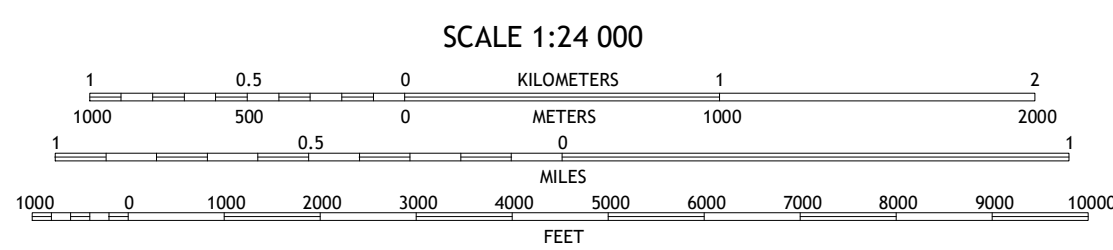
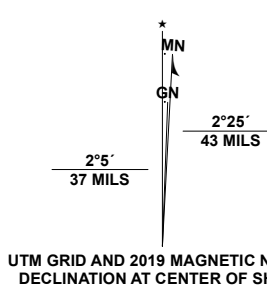


APPLETON QUADRANGLE
MINNESOTA
7.5-MINUTE SERIES



Produced by the United States Geological Survey
North American Datum of 1983 (NAD83)
World Geodetic System of 1984 (WGS84). Projection and 1 000-meter grid: Universal Transverse Mercator, Zone 14T
This map is not a legal document. Boundaries may be generalized for this map scale. Private lands within government reservations may not be shown. Obtain permission before entering private lands.

Imagery: NAIP, August 2017 - November 2017
Roads: U.S. Census Bureau, 2016
Names: GNS, 1980 - 2021
Hydrography: National Hydrography Dataset, 2002 - 2021
Contours: National Elevation Dataset, 2016
Boundaries: Multiple sources; see metadata file 2016 - 2021
Public Land Survey System: BLM, 2020
Wetlands: FWS National Wetlands Inventory 2011



CONTOUR INTERVAL 10 FEET
NORTH AMERICAN VERTICAL DATUM OF 1988
This map was produced to conform with the National Geospatial Program US Topo Product Standard.



1	2	3
4	5	6
7	8	

- 1 Artichoke Lake
- 2 Lake Oliver
- 3 Hancock SW
- 4 Correll
- 5 Milan NW
- 6 Madison
- 7 Cerro Gordo
- 8 Milan

ROAD CLASSIFICATION	
	Expressway
	Secondary Hwy
	Ramp
	Local Connector
	Local Road
	4WD
	US Route
	State Route

APPLETON, MN
2022

