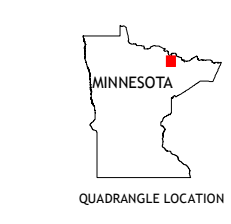
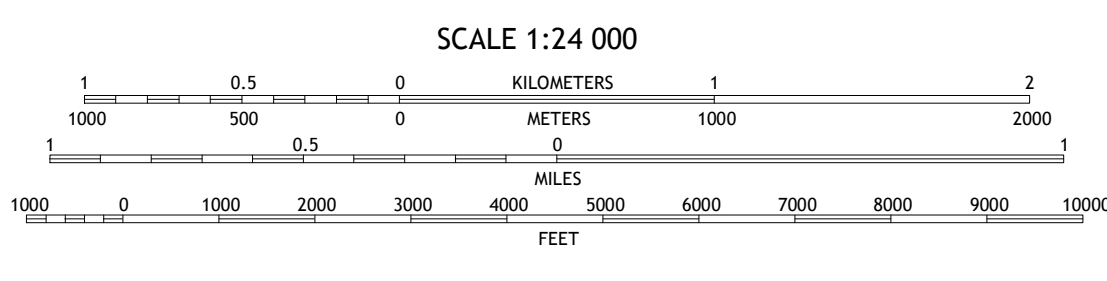



Produced by the United States Geological Survey
North American Datum of 1983 (NAD83)
World Geodetic System of 1984 (WGS84). Projection and
1 000-meter grid: Universal Transverse Mercator, Zone 15U115T
This map is not a legal document. Boundaries may be
generalized for this map scale. Private lands within government
reservations may not be shown. Obtain permission before
entering private lands.

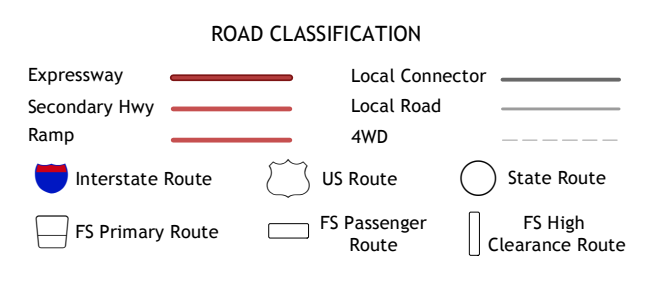
Imagery.....N.AIP, September 2017 - November 2017
Roads.....US Forest Service Lands, Not Available
Data within US Forest Service Lands.....FSTopo Data
Names.....with limited Forest Service updates, 2013
Contours.....GHS, Not Available
Hydrography.....National Hydrography Dataset, 2003 - 2018
Boundaries.....National Elevation Dataset, 2016
Public Land Survey System.....metadata file, 2019
Wetlands.....BLM, 2017
.....FWS National Wetlands Inventory, 2011



QUADRANGLE LOCATION

1	2	3
4	5	6
7	8	

ADJOINING QUADRANGLES



Check with local Forest Service unit for current travel conditions and restrictions.

ASTRID LAKE, MN
2019

