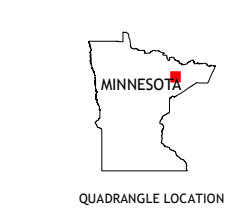
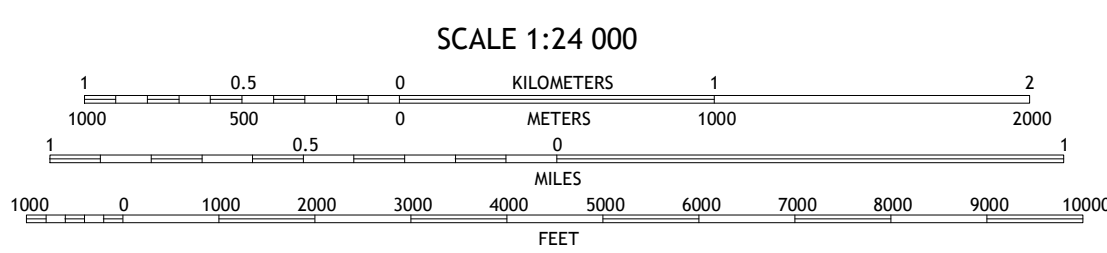



Produced by the United States Geological Survey

North American Datum of 1983 (NAD83)
World Geodetic System of 1984 (WGS84). Projection and
1 000-meter grid-Universal Transverse Mercator, Zone 15T
This map is not a legal document. Boundaries may be
generalized for this map scale. Private lands within government
reservations may not be shown. Obtain permission before
entering private lands.

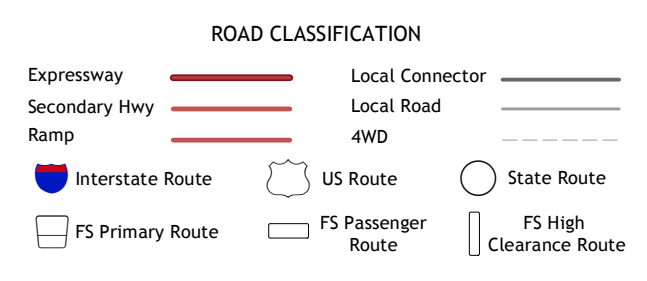
Imagery.....N.A.I.P., September 2017 - November 2017
Roads.....U.S. Census Bureau, Not Available
Roads within US Forest Service Lands.....FSTopo Data
Names.....with limited Forest Service updates, 2013
Boundaries.....Multiple sources; see metadata file 2017 - 2018
Hydrography.....National Hydrography Dataset, 1899 - 2018
Contours.....National Elevation Dataset, 2016
Public Land Survey System.....BLM, 2017
Wetlands.....FWS National Wetlands Inventory 2011



ADJOINING QUADRANGLES

1	2	3
4	5	6
7	8	

1 Isaac Lake
2 Babbitt
3 Babbitt NE
4 Allen
5 Babbitt SE
6 Bird Lake
7 Skibo
8 Toimi



Check with local Forest Service unit for current travel conditions and restrictions.

