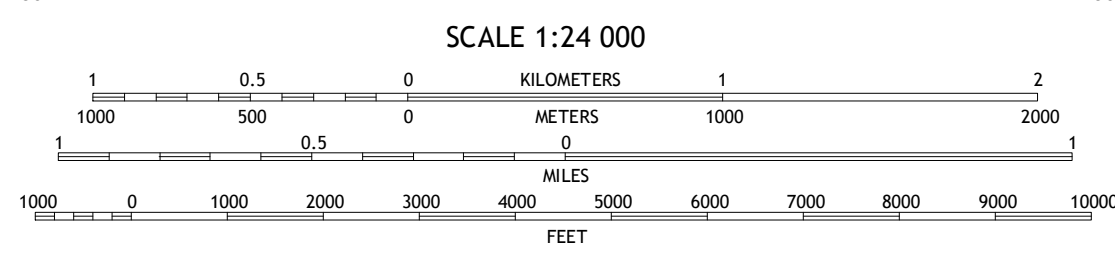
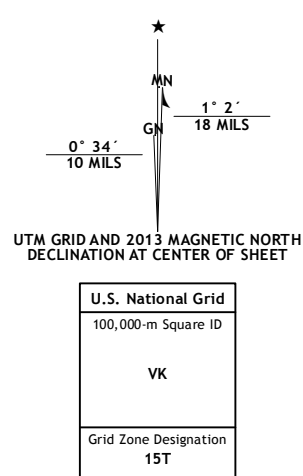


Produced by the United States Geological Survey  
 North American Datum of 1983 (NAD83)  
 World Geodetic System of 1984 (WGS84), Projection and  
 1 000-meter grid: Universal Transverse Mercator, Zone 15T  
 10 000-foot ticks: Minnesota Coordinate System of 1983 (south zone)

Imagery.....NAIP, July 2010  
 Roads.....©2006-2012 TomTom  
 Names.....GNS, 2013  
 Hydrography.....National Hydrography Dataset, 2010  
 Contours.....National Elevation Dataset, 2009  
 Boundaries.....Census, IBWC, IBC, USGS, 1972 - 2012



SCALE 1:24 000

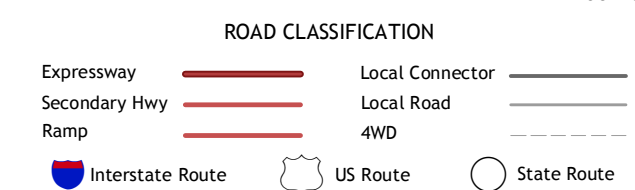
CONTOUR INTERVAL 20 FEET  
 NORTH AMERICAN VERTICAL DATUM OF 1988

This map was produced to conform with the  
 National Geospatial Program US Topo Product Standard, 2011.  
 A metadata file associated with this product is draft version 0.6.11



QUADRANGLE LOCATION

Hamburg	Belle Plaine North	Jordan West
Henderson	Belle Plaine South	Union Hill
Le Sueur	Saint Thomas	Le Center



**BELLE PLAINE SOUTH, MN**  
 2013

ADJOINING 7.5 QUADRANGLES