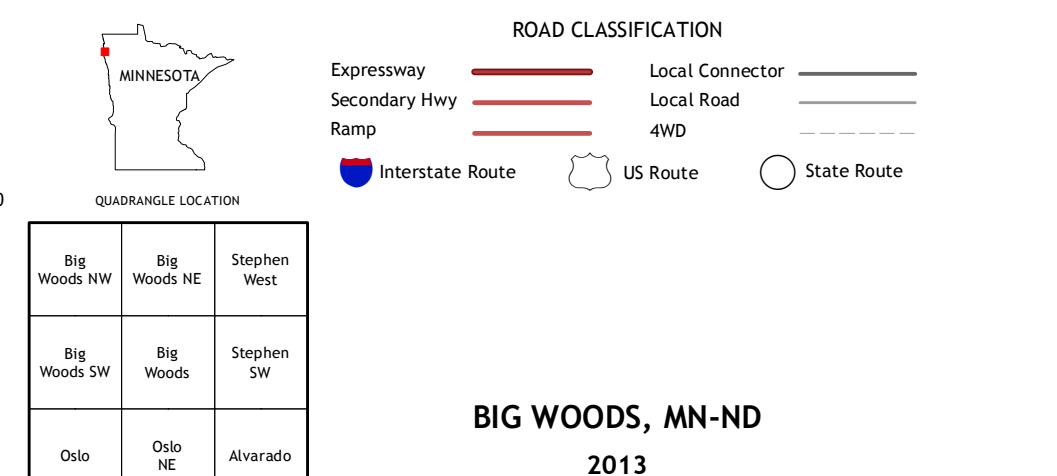
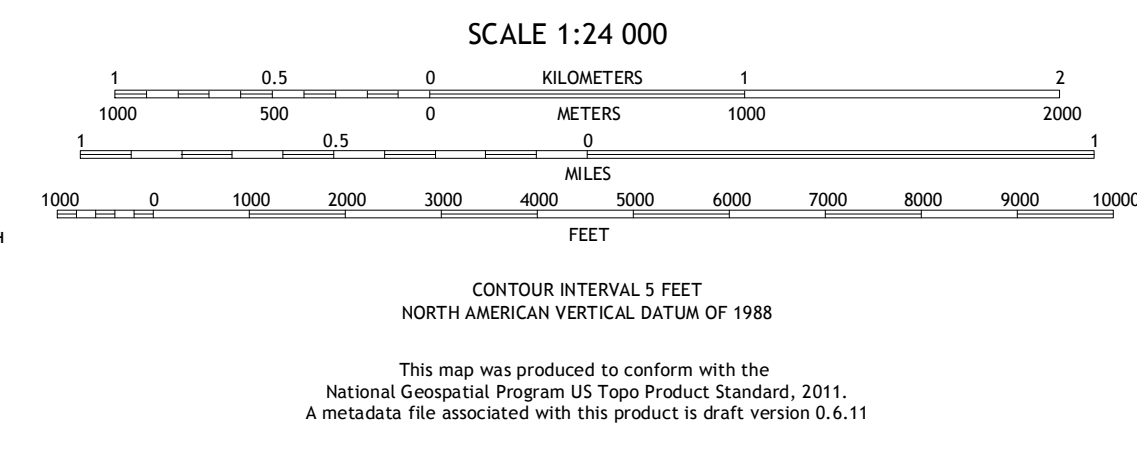
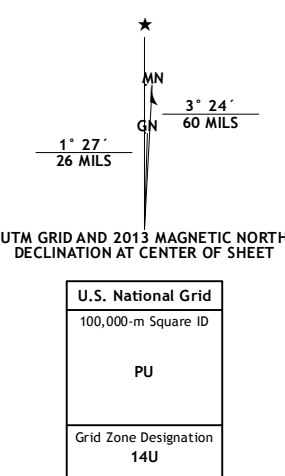


Produced by the United States Geological Survey
North American Datum of 1983 (NAD83)
World Geodetic System of 1984 (WGS84). Projection and
1 000-meter grid: Universal Transverse Mercator, Zone 14U
10 000-foot ticks: Minnesota Coordinate System of 1983 (north
zone), North Dakota Coordinate System of 1983 (north zone)

Imagery.....NAIP, May 2010 - July 2012
Roads.....©2006-2012 TomTom
Names.....GNIS, 2013
Hydrography.....National Hydrography Dataset, 2010
Contours.....National Elevation Dataset, 2011
Boundaries.....Census, IBWC, IBC, USGS, 1972 - 2012



Big Woods NW	Big Woods NE	Stephen West
Big Woods SW	Big Woods	Stephen SW
Osto	Osto NE	Alvarado

BIG WOODS, MN-ND
2013

ADJOINING 7.5 QUADRANGLES