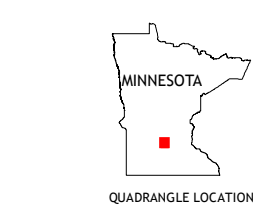
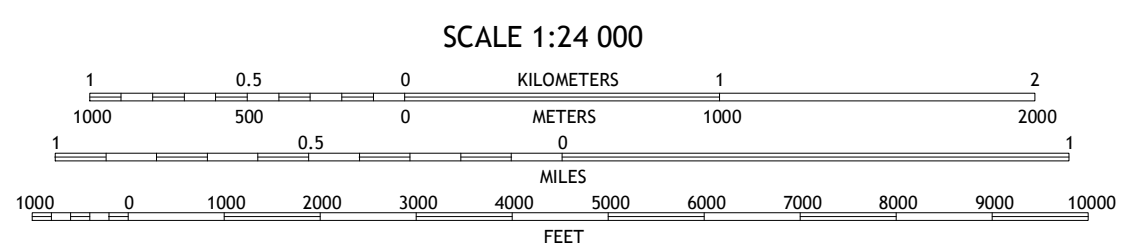
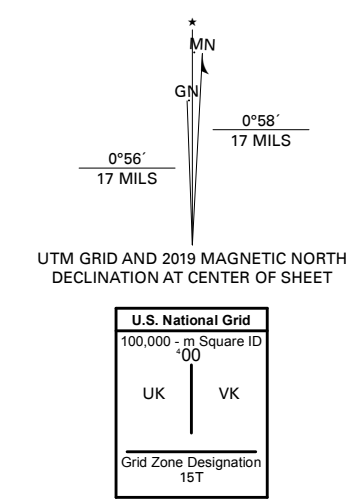


Produced by the United States Geological Survey
 North American Datum of 1983 (NAD83)
 World Geodetic System of 1984 (WGS84). Projection and
 1 000-meter grid: Universal Transverse Mercator, Zone 15T
 This map is not a legal document. Boundaries may be
 generalized for this map scale. Private lands within government
 reservations may not be shown. Obtain permission before
 entering private lands.

Imagery.....NAIP, July 2017 - November 2017
 Roads.....U.S. Census Bureau, 2016
 Names.....GNIS, 2000-2019
 Hydrography.....National Hydrography Dataset, 2002-2018
 Contours.....National Elevation Dataset, 1999
 Boundaries.....Multiple sources; see metadata file, 2017-2018
 Public Land Survey System.....BLM, 2017
 Wetlands.....FWS National Wetlands Inventory, 2011



1	2	3
4	5	6
7	8	

ADJOINING QUADRANGLES

ROAD CLASSIFICATION

	Expressway		Local Connector
	Secondary Hwy		Local Road
	Ramp		4WD
	Interstate Route		US Route
	State Route		

- 1 Hutchinson West
- 2 Hutchinson East
- 3 Silver Lake
- 4 Hatavole
- 5 Glencoe
- 6 Stewart
- 7 Brownston
- 8 New Auburn

